

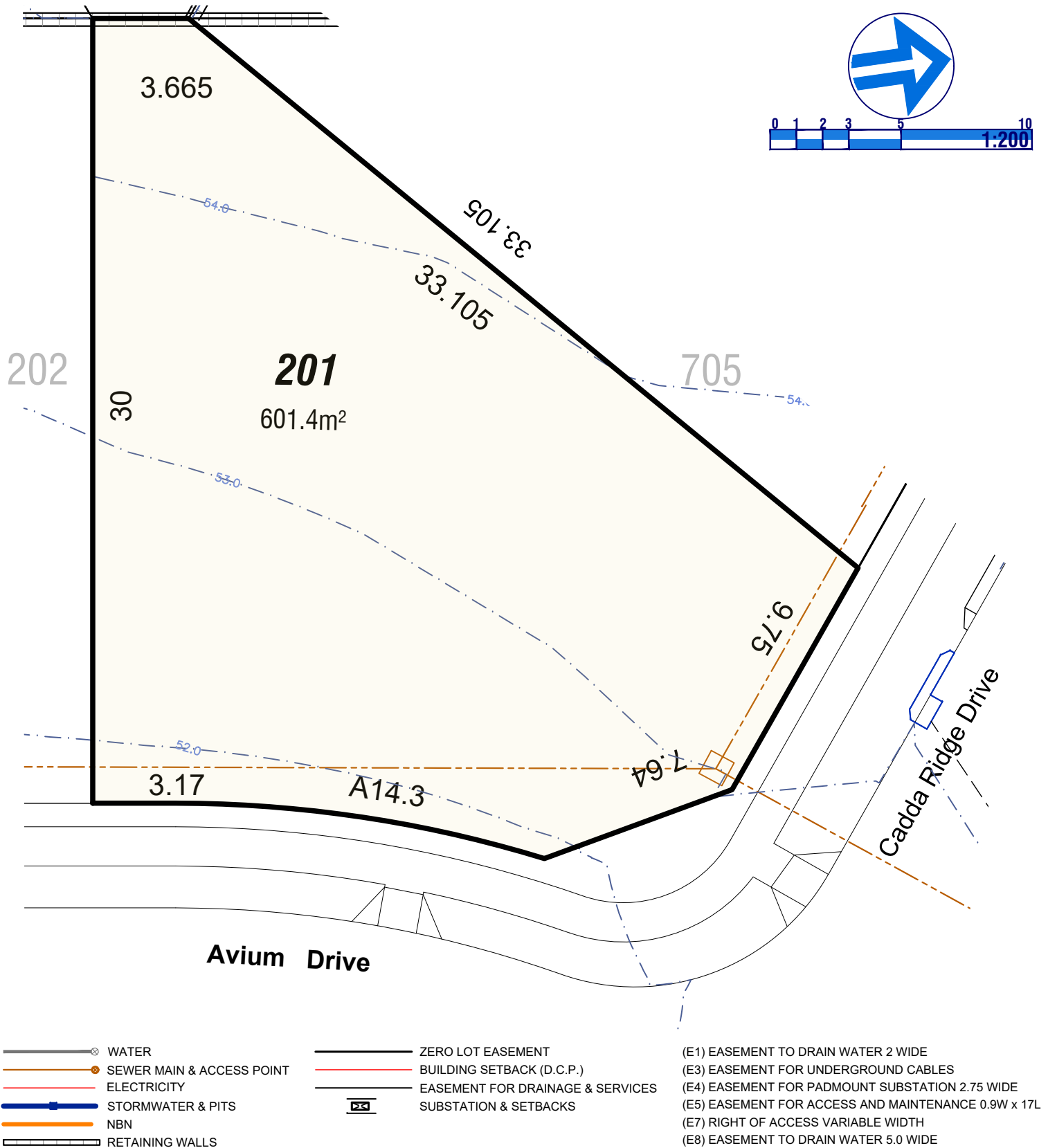


# Caddens Hill

Sales Centre

Cnr of Cadda Ridge Drive & O'Connell Lane, Caddens

caddenshill.com.au/1800 833 822



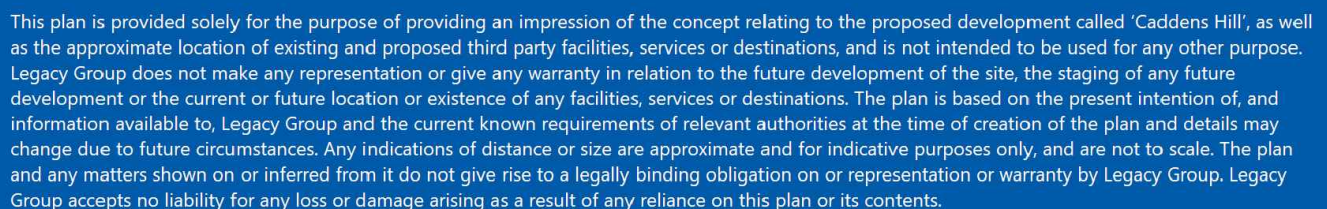
This plan is provided solely for the purpose of providing an impression of the concept relating to the proposed development called 'Caddens Hill', as well as the approximate location of existing and proposed third party facilities, services or destinations, and is not intended to be used for any other purpose. Legacy Group does not make any representation or give any warranty in relation to the future development of the site, the staging of any future development or the current or future location or existence of any facilities, services or destinations. The plan is based on the present intention of, and information available to, Legacy Group and the current known requirements of relevant authorities at the time of creation of the plan and details may change due to future circumstances. Any indications of distance or size are approximate and for indicative purposes only, and are not to scale. The plan and any matters shown on or inferred from it do not give rise to a legally binding obligation on or representation or warranty by Legacy Group. Legacy Group accepts no liability for any loss or damage arising as a result of any reliance on this plan or its contents.



[caddenshill.com.au/1800 833 822](http://caddenshill.com.au/1800_833_822)

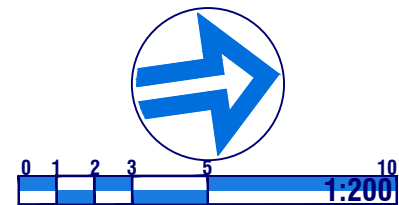


- (E1) EASEMENT TO DRAIN WATER 2 WIDE  
(E3) EASEMENT FOR UNDERGROUND CABLES  
(E4) EASEMENT FOR PADMOUNT SUBSTATION 2.75 WIDE  
(E5) EASEMENT FOR ACCESS AND MAINTENANCE 0.9W x 17L  
(E7) RIGHT OF ACCESS VARIABLE WIDTH  
(E8) EASEMENT TO DRAIN WATER 5.0 WIDE





[caddenshill.com.au/1800 833 822](http://caddenshill.com.au/1800_833_822)



- (E1) EASEMENT TO DRAIN WATER 2 WIDE  
(E3) EASEMENT FOR UNDERGROUND CABLES  
(E4) EASEMENT FOR PADMOUNT SUBSTATION 2.75 WIDE  
(E5) EASEMENT FOR ACCESS AND MAINTENANCE 0.9W x 17L  
(E7) RIGHT OF ACCESS VARIABLE WIDTH  
(E8) EASEMENT TO DRAIN WATER 5.0 WIDE

This plan is provided solely for the purpose of providing an impression of the concept relating to the proposed development called 'Caddens Hill', as well as the approximate location of existing and proposed third party facilities, services or destinations, and is not intended to be used for any other purpose. Legacy Group does not make any representation or give any warranty in relation to the future development of the site, the staging of any future development or the current or future location or existence of any facilities, services or destinations. The plan is based on the present intention of, and information available to, Legacy Group and the current known requirements of relevant authorities at the time of creation of the plan and details may change due to future circumstances. Any indications of distance or size are approximate and for indicative purposes only, and are not to scale. The plan and any matters shown on or inferred from it do not give rise to a legally binding obligation on or representation or warranty by Legacy Group. Legacy Group accepts no liability for any loss or damage arising as a result of any reliance on this plan or its contents.

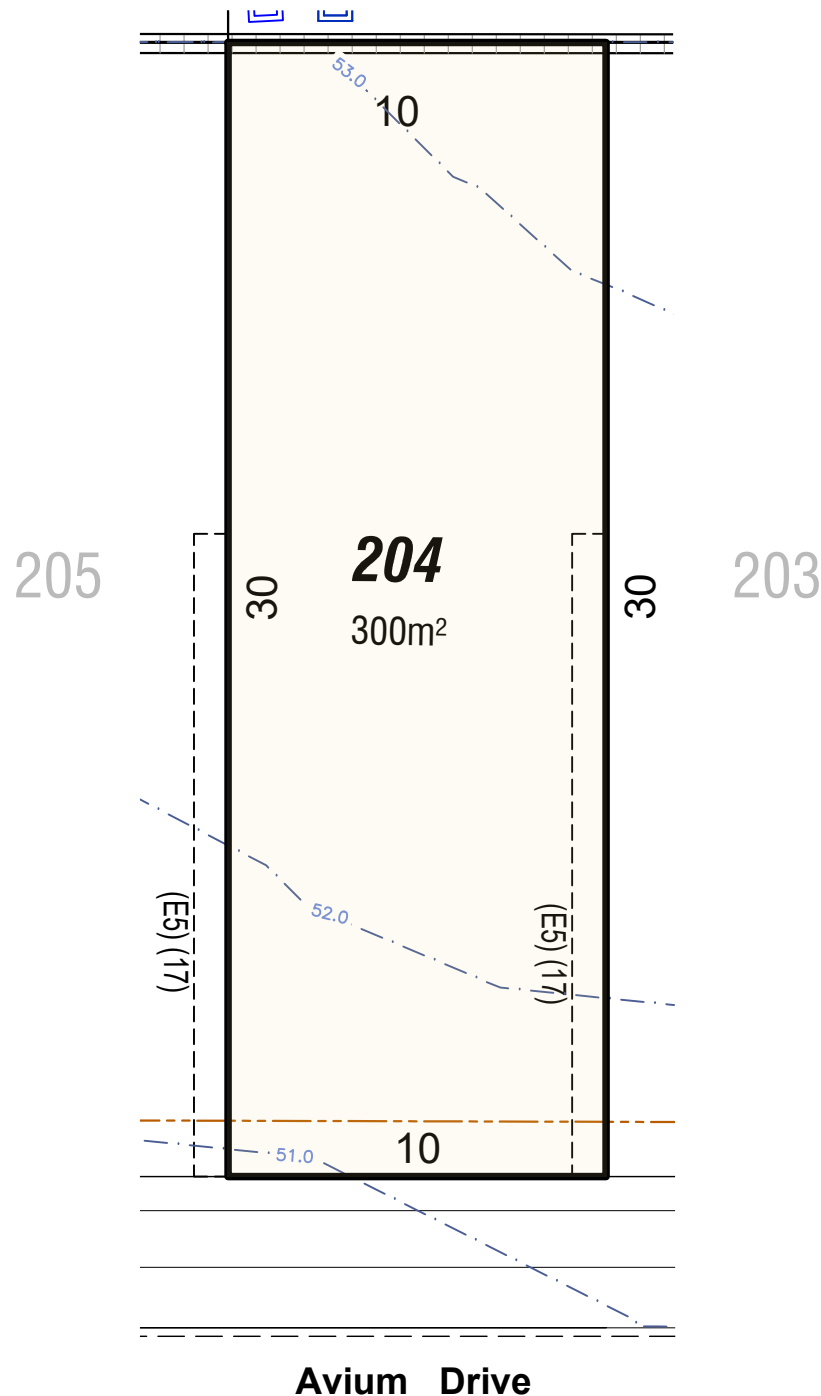


# Caddens Hill

Sales Centre

Cnr of Cadda Ridge Drive & O'Connell Lane, Caddens

caddenshill.com.au/1800 833 822



- WATER
- SEWER MAIN & ACCESS POINT
- ELECTRICITY
- STORMWATER & PITS
- NBN
- RETAINING WALLS

- ZERO LOT EASEMENT
- BUILDING SETBACK (D.C.P.)
- EASEMENT FOR DRAINAGE & SERVICES
- SUBSTATION & SETBACKS

- (E1) EASEMENT TO DRAIN WATER 2 WIDE
- (E3) EASEMENT FOR UNDERGROUND CABLES
- (E4) EASEMENT FOR PADMOUNT SUBSTATION 2.75 WIDE
- (E5) EASEMENT FOR ACCESS AND MAINTENANCE 0.9W x 17L
- (E7) RIGHT OF ACCESS VARIABLE WIDTH
- (E8) EASEMENT TO DRAIN WATER 5.0 WIDE

This plan is provided solely for the purpose of providing an impression of the concept relating to the proposed development called 'Caddens Hill', as well as the approximate location of existing and proposed third party facilities, services or destinations, and is not intended to be used for any other purpose. Legacy Group does not make any representation or give any warranty in relation to the future development of the site, the staging of any future development or the current or future location or existence of any facilities, services or destinations. The plan is based on the present intention of, and information available to, Legacy Group and the current known requirements of relevant authorities at the time of creation of the plan and details may change due to future circumstances. Any indications of distance or size are approximate and for indicative purposes only, and are not to scale. The plan and any matters shown on or inferred from it do not give rise to a legally binding obligation on or representation or warranty by Legacy Group. Legacy Group accepts no liability for any loss or damage arising as a result of any reliance on this plan or its contents.



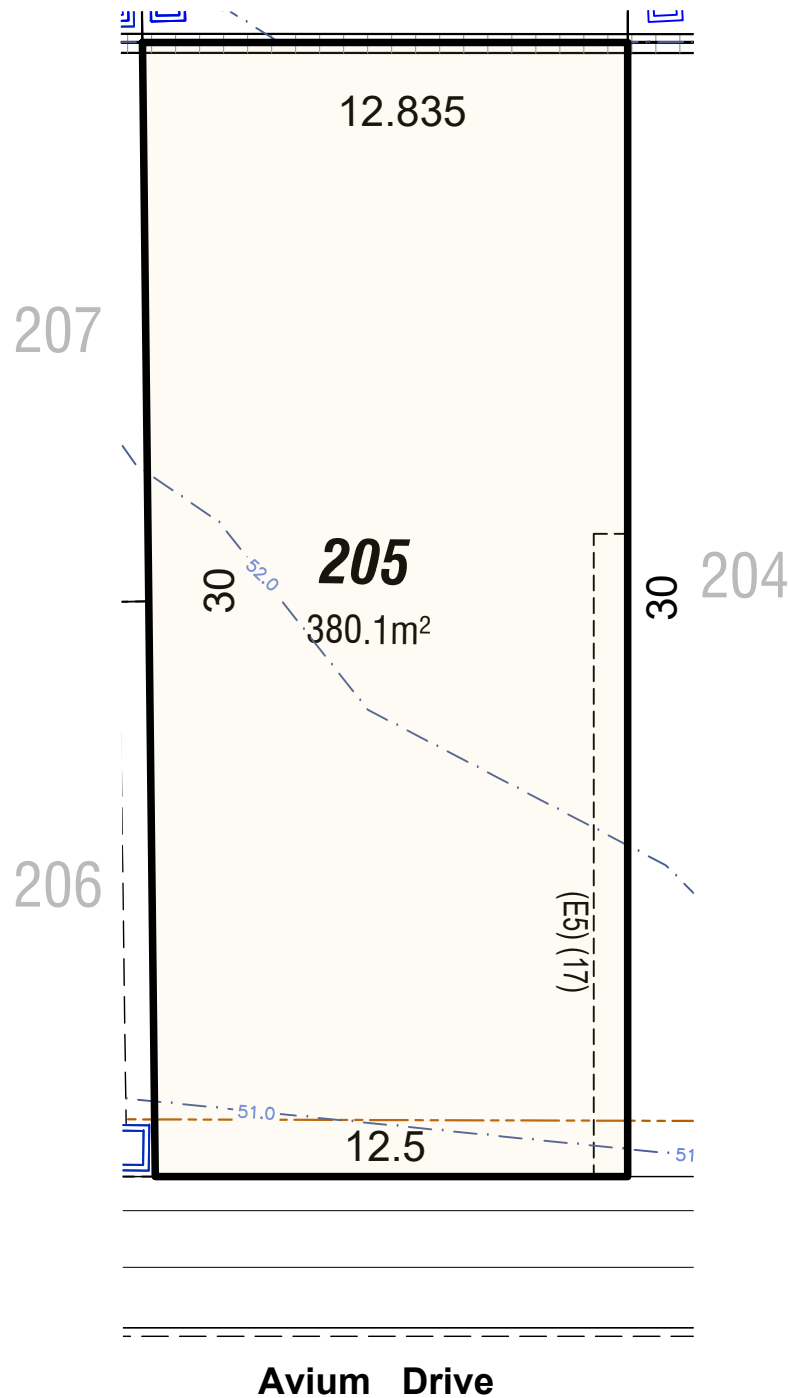


# Caddens Hill

Sales Centre

Cnr of Cadda Ridge Drive & O'Connell Lane, Caddens

caddenshill.com.au/1800 833 822



- WATER
- SEWER MAIN & ACCESS POINT
- ELECTRICITY
- STORMWATER & PITS
- NBN
- RETAINING WALLS

- ZERO LOT EASEMENT
- BUILDING SETBACK (D.C.P.)
- EASEMENT FOR DRAINAGE & SERVICES
- SUBSTATION & SETBACKS

- (E1) EASEMENT TO DRAIN WATER 2 WIDE
- (E3) EASEMENT FOR UNDERGROUND CABLES
- (E4) EASEMENT FOR PADMOUNT SUBSTATION 2.75 WIDE
- (E5) EASEMENT FOR ACCESS AND MAINTENANCE 0.9W x 17L
- (E7) RIGHT OF ACCESS VARIABLE WIDTH
- (E8) EASEMENT TO DRAIN WATER 5.0 WIDE

This plan is provided solely for the purpose of providing an impression of the concept relating to the proposed development called 'Caddens Hill', as well as the approximate location of existing and proposed third party facilities, services or destinations, and is not intended to be used for any other purpose. Legacy Group does not make any representation or give any warranty in relation to the future development of the site, the staging of any future development or the current or future location or existence of any facilities, services or destinations. The plan is based on the present intention of, and information available to, Legacy Group and the current known requirements of relevant authorities at the time of creation of the plan and details may change due to future circumstances. Any indications of distance or size are approximate and for indicative purposes only, and are not to scale. The plan and any matters shown on or inferred from it do not give rise to a legally binding obligation on or representation or warranty by Legacy Group. Legacy Group accepts no liability for any loss or damage arising as a result of any reliance on this plan or its contents.

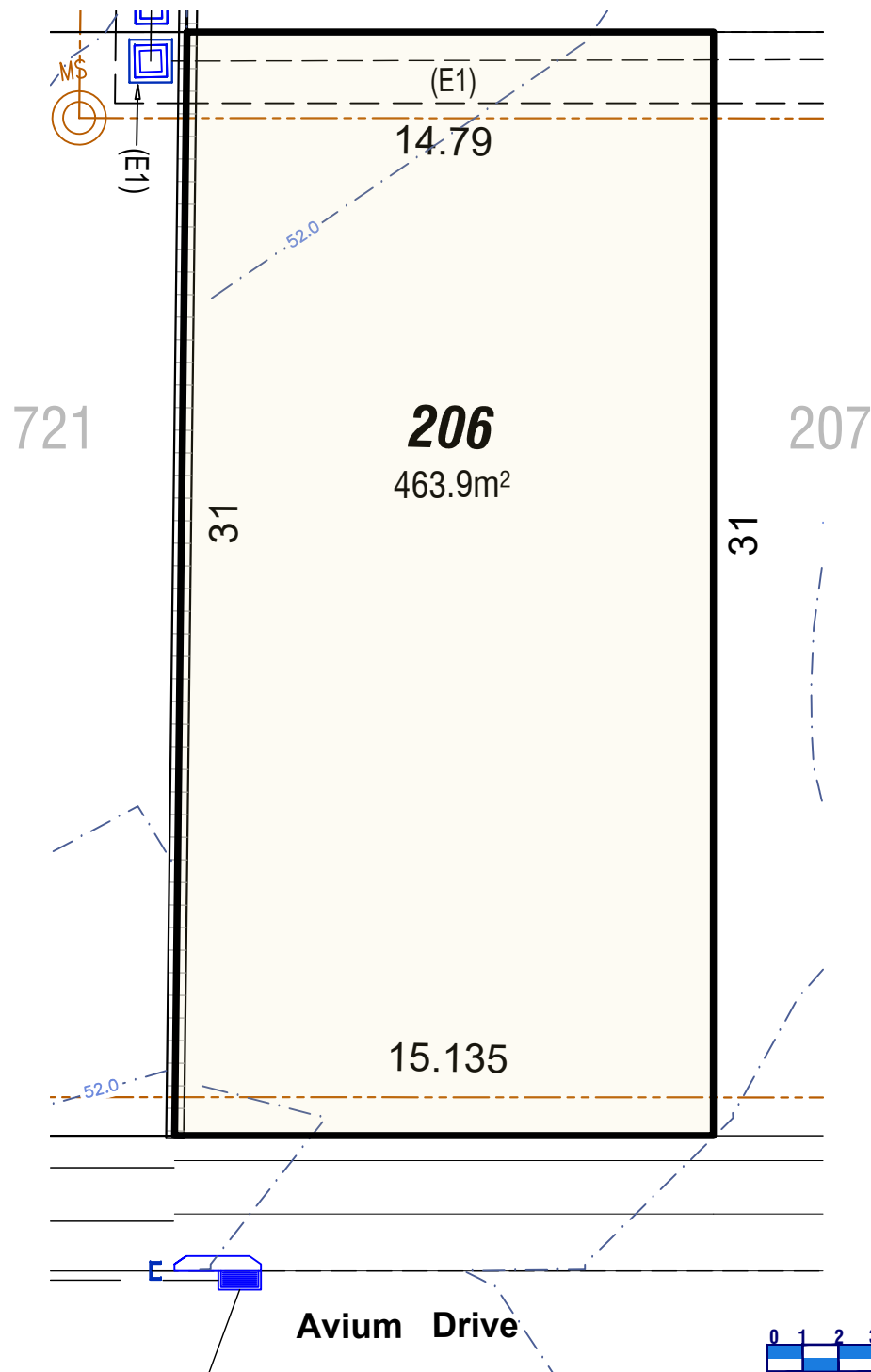


# Caddens Hill

Sales Centre

Cnr of Cadda Ridge Drive & O'Connell Lane, Caddens

caddenshill.com.au/1800 833 822



- WATER
- SEWER MAIN & ACCESS POINT
- ELECTRICITY
- STORMWATER & PITS
- NBN
- RETAINING WALLS

- ZERO LOT EASEMENT
- BUILDING SETBACK (D.C.P.)
- EASEMENT FOR DRAINAGE & SERVICES
- SUBSTATION & SETBACKS

- (E1) EASEMENT TO DRAIN WATER 2 WIDE
- (E3) EASEMENT FOR UNDERGROUND CABLES
- (E4) EASEMENT FOR PADMOUNT SUBSTATION 2.75 WIDE
- (E5) EASEMENT FOR ACCESS AND MAINTENANCE 0.9W x 17L
- (E7) RIGHT OF ACCESS VARIABLE WIDTH
- (E8) EASEMENT TO DRAIN WATER 5.0 WIDE



This plan is provided solely for the purpose of providing an impression of the concept relating to the proposed development called 'Caddens Hill', as well as the approximate location of existing and proposed third party facilities, services or destinations, and is not intended to be used for any other purpose. Legacy Group does not make any representation or give any warranty in relation to the future development of the site, the staging of any future development or the current or future location or existence of any facilities, services or destinations. The plan is based on the present intention of, and information available to, Legacy Group and the current known requirements of relevant authorities at the time of creation of the plan and details may change due to future circumstances. Any indications of distance or size are approximate and for indicative purposes only, and are not to scale. The plan and any matters shown on or inferred from it do not give rise to a legally binding obligation on or representation or warranty by Legacy Group. Legacy Group accepts no liability for any loss or damage arising as a result of any reliance on this plan or its contents.




# Caddens Hill

Sales Centre

Cnr of Cadda Ridge Drive & O'Connell Lane, Caddens

caddenshill.com.au/1800 833 822



This plan is provided solely for the purpose of providing an impression of the concept relating to the proposed development called 'Caddens Hill', as well as the approximate location of existing and proposed third party facilities, services or destinations, and is not intended to be used for any other purpose. Legacy Group does not make any representation or give any warranty in relation to the future development of the site, the staging of any future development or the current or future location or existence of any facilities, services or destinations. The plan is based on the present intention of, and information available to, Legacy Group and the current known requirements of relevant authorities at the time of creation of the plan and details may change due to future circumstances. Any indications of distance or size are approximate and for indicative purposes only, and are not to scale. The plan and any matters shown on or inferred from it do not give rise to a legally binding obligation on or representation or warranty by Legacy Group. Legacy Group accepts no liability for any loss or damage arising as a result of any reliance on this plan or its contents.

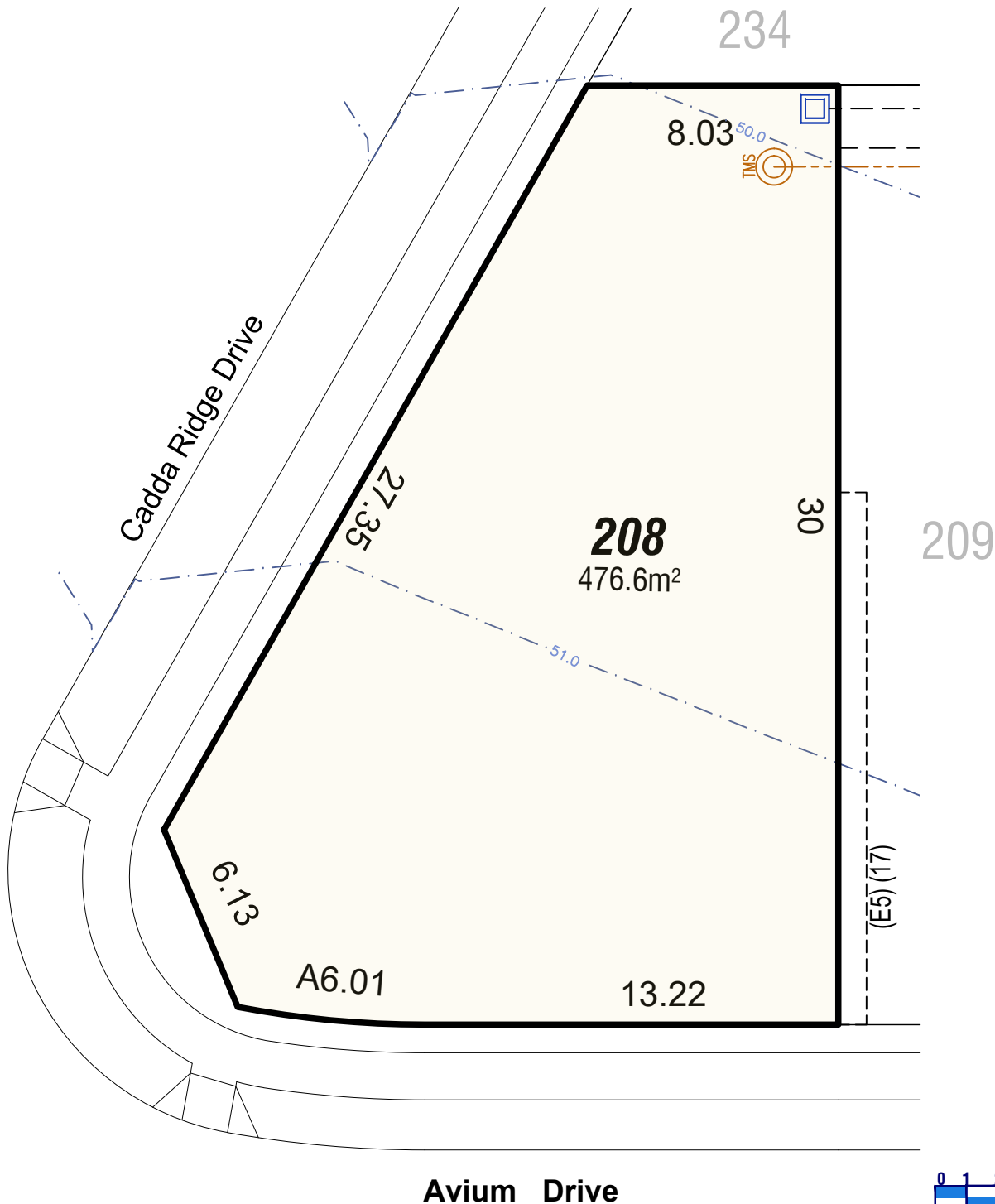


# Caddens Hill

Sales Centre

Cnr of Cadda Ridge Drive & O'Connell Lane, Caddens

caddenshill.com.au/1800 833 822



- WATER
- SEWER MAIN & ACCESS POINT
- ELECTRICITY
- STORMWATER & PITS
- NBN
- RETAINING WALLS

- ZERO LOT EASEMENT
- BUILDING SETBACK (D.C.P.)
- EASEMENT FOR DRAINAGE & SERVICES
- SUBSTATION & SETBACKS

- (E1) EASEMENT TO DRAIN WATER 2 WIDE
- (E3) EASEMENT FOR UNDERGROUND CABLES
- (E4) EASEMENT FOR PADMOUNT SUBSTATION 2.75 WIDE
- (E5) EASEMENT FOR ACCESS AND MAINTENANCE 0.9W x 17L
- (E7) RIGHT OF ACCESS VARIABLE WIDTH
- (E8) EASEMENT TO DRAIN WATER 5.0 WIDE



This plan is provided solely for the purpose of providing an impression of the concept relating to the proposed development called 'Caddens Hill', as well as the approximate location of existing and proposed third party facilities, services or destinations, and is not intended to be used for any other purpose. Legacy Group does not make any representation or give any warranty in relation to the future development of the site, the staging of any future development or the current or future location or existence of any facilities, services or destinations. The plan is based on the present intention of, and information available to, Legacy Group and the current known requirements of relevant authorities at the time of creation of the plan and details may change due to future circumstances. Any indications of distance or size are approximate and for indicative purposes only, and are not to scale. The plan and any matters shown on or inferred from it do not give rise to a legally binding obligation on or representation or warranty by Legacy Group. Legacy Group accepts no liability for any loss or damage arising as a result of any reliance on this plan or its contents.



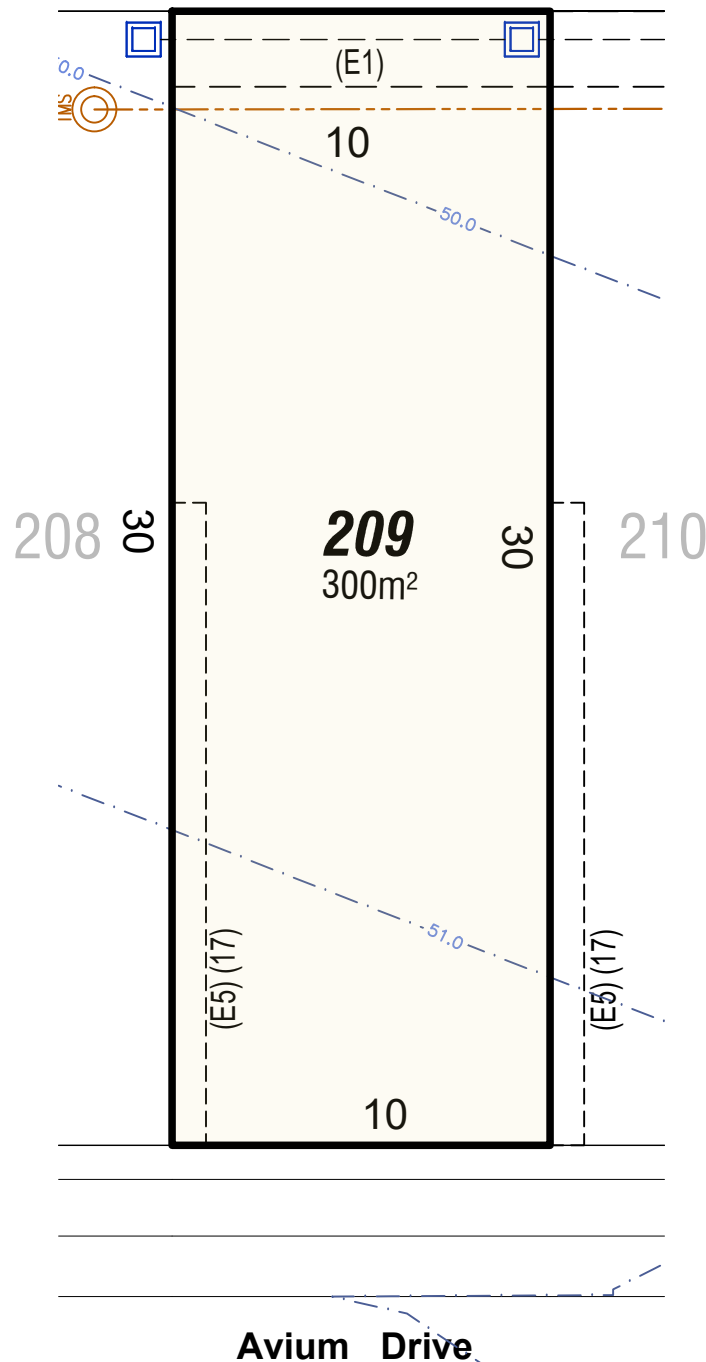


# Caddens Hill

Sales Centre

Cnr of Cadda Ridge Drive & O'Connell Lane, Caddens

caddenshill.com.au/1800 833 822



- WATER
- SEWER MAIN & ACCESS POINT
- ELECTRICITY
- STORMWATER & PITS
- NBN
- RETAINING WALLS

- ZERO LOT EASEMENT
- BUILDING SETBACK (D.C.P.)
- EASEMENT FOR DRAINAGE & SERVICES
- SUBSTATION & SETBACKS

- (E1) EASEMENT TO DRAIN WATER 2 WIDE
- (E3) EASEMENT FOR UNDERGROUND CABLES
- (E4) EASEMENT FOR PADMOUNT SUBSTATION 2.75 WIDE
- (E5) EASEMENT FOR ACCESS AND MAINTENANCE 0.9W x 17L
- (E7) RIGHT OF ACCESS VARIABLE WIDTH
- (E8) EASEMENT TO DRAIN WATER 5.0 WIDE



This plan is provided solely for the purpose of providing an impression of the concept relating to the proposed development called 'Caddens Hill', as well as the approximate location of existing and proposed third party facilities, services or destinations, and is not intended to be used for any other purpose. Legacy Group does not make any representation or give any warranty in relation to the future development of the site, the staging of any future development or the current or future location or existence of any facilities, services or destinations. The plan is based on the present intention of, and information available to, Legacy Group and the current known requirements of relevant authorities at the time of creation of the plan and details may change due to future circumstances. Any indications of distance or size are approximate and for indicative purposes only, and are not to scale. The plan and any matters shown on or inferred from it do not give rise to a legally binding obligation on or representation or warranty by Legacy Group. Legacy Group accepts no liability for any loss or damage arising as a result of any reliance on this plan or its contents.

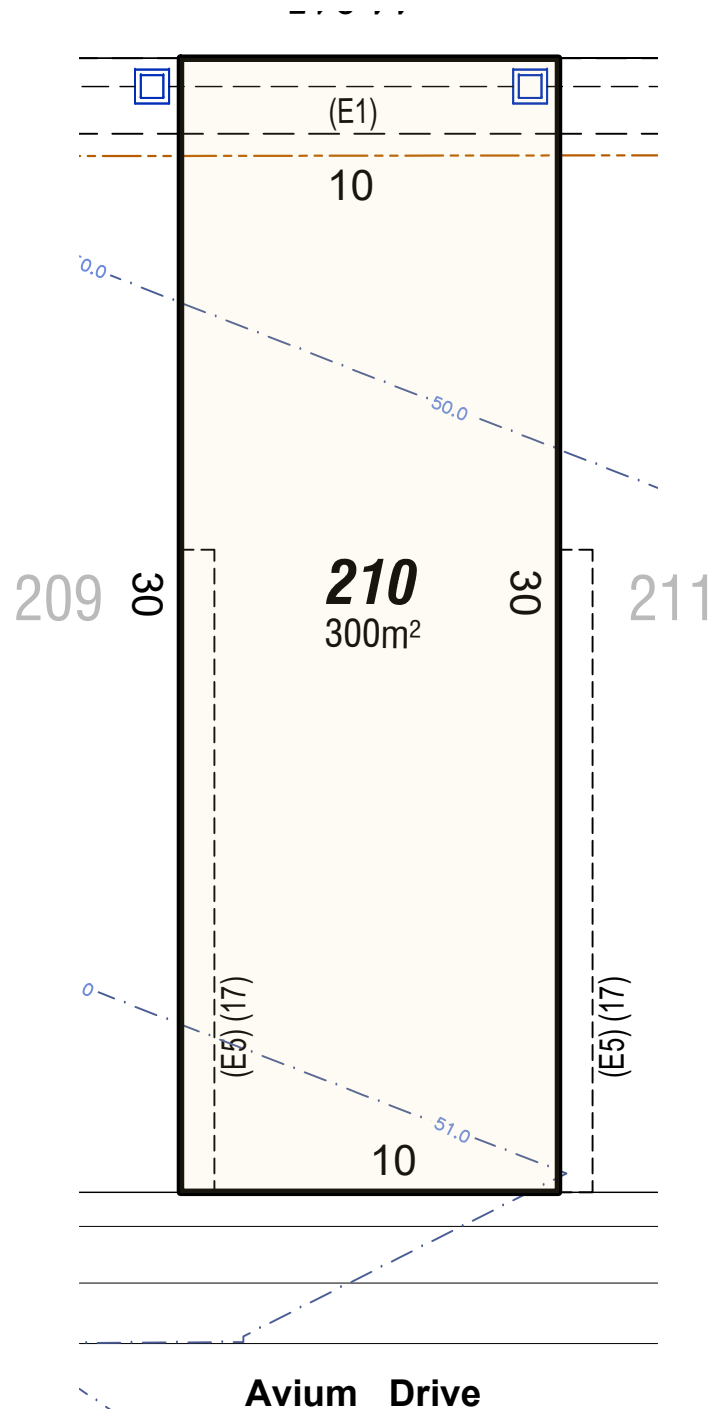


# Caddens Hill

Sales Centre

Cnr of Cadda Ridge Drive & O'Connell Lane, Caddens

caddenshill.com.au/1800 833 822



- WATER
- SEWER MAIN & ACCESS POINT
- ELECTRICITY
- STORMWATER & PITS
- NBN
- RETAINING WALLS

- ZERO LOT EASEMENT
- BUILDING SETBACK (D.C.P.)
- EASEMENT FOR DRAINAGE & SERVICES
- SUBSTATION & SETBACKS

- (E1) EASEMENT TO DRAIN WATER 2 WIDE
- (E3) EASEMENT FOR UNDERGROUND CABLES
- (E4) EASEMENT FOR PADMOUNT SUBSTATION 2.75 WIDE
- (E5) EASEMENT FOR ACCESS AND MAINTENANCE 0.9W x 17L
- (E7) RIGHT OF ACCESS VARIABLE WIDTH
- (E8) EASEMENT TO DRAIN WATER 5.0 WIDE



Avium Drive



This plan is provided solely for the purpose of providing an impression of the concept relating to the proposed development called 'Caddens Hill', as well as the approximate location of existing and proposed third party facilities, services or destinations, and is not intended to be used for any other purpose. Legacy Group does not make any representation or give any warranty in relation to the future development of the site, the staging of any future development or the current or future location or existence of any facilities, services or destinations. The plan is based on the present intention of, and information available to, Legacy Group and the current known requirements of relevant authorities at the time of creation of the plan and details may change due to future circumstances. Any indications of distance or size are approximate and for indicative purposes only, and are not to scale. The plan and any matters shown on or inferred from it do not give rise to a legally binding obligation on or representation or warranty by Legacy Group. Legacy Group accepts no liability for any loss or damage arising as a result of any reliance on this plan or its contents.

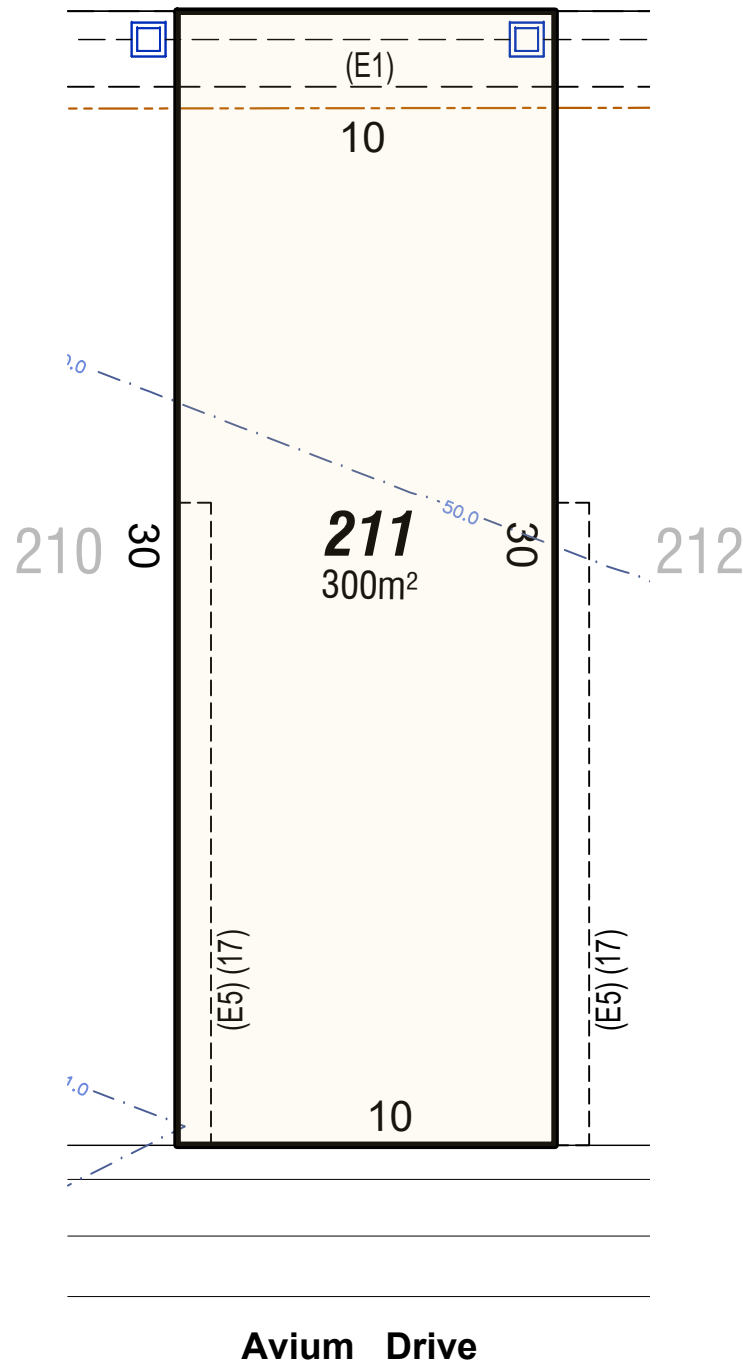


# Caddens Hill

Sales Centre

Cnr of Cadda Ridge Drive & O'Connell Lane, Caddens

caddenshill.com.au/1800 833 822



- WATER
- SEWER MAIN & ACCESS POINT
- ELECTRICITY
- STORMWATER & PITS
- NBN
- RETAINING WALLS

- ZERO LOT EASEMENT
- BUILDING SETBACK (D.C.P.)
- EASEMENT FOR DRAINAGE & SERVICES
- SUBSTATION & SETBACKS

- (E1) EASEMENT TO DRAIN WATER 2 WIDE
- (E3) EASEMENT FOR UNDERGROUND CABLES
- (E4) EASEMENT FOR PADMOUNT SUBSTATION 2.75 WIDE
- (E5) EASEMENT FOR ACCESS AND MAINTENANCE 0.9W x 17L
- (E7) RIGHT OF ACCESS VARIABLE WIDTH
- (E8) EASEMENT TO DRAIN WATER 5.0 WIDE



This plan is provided solely for the purpose of providing an impression of the concept relating to the proposed development called 'Caddens Hill', as well as the approximate location of existing and proposed third party facilities, services or destinations, and is not intended to be used for any other purpose. Legacy Group does not make any representation or give any warranty in relation to the future development of the site, the staging of any future development or the current or future location or existence of any facilities, services or destinations. The plan is based on the present intention of, and information available to, Legacy Group and the current known requirements of relevant authorities at the time of creation of the plan and details may change due to future circumstances. Any indications of distance or size are approximate and for indicative purposes only, and are not to scale. The plan and any matters shown on or inferred from it do not give rise to a legally binding obligation on or representation or warranty by Legacy Group. Legacy Group accepts no liability for any loss or damage arising as a result of any reliance on this plan or its contents.

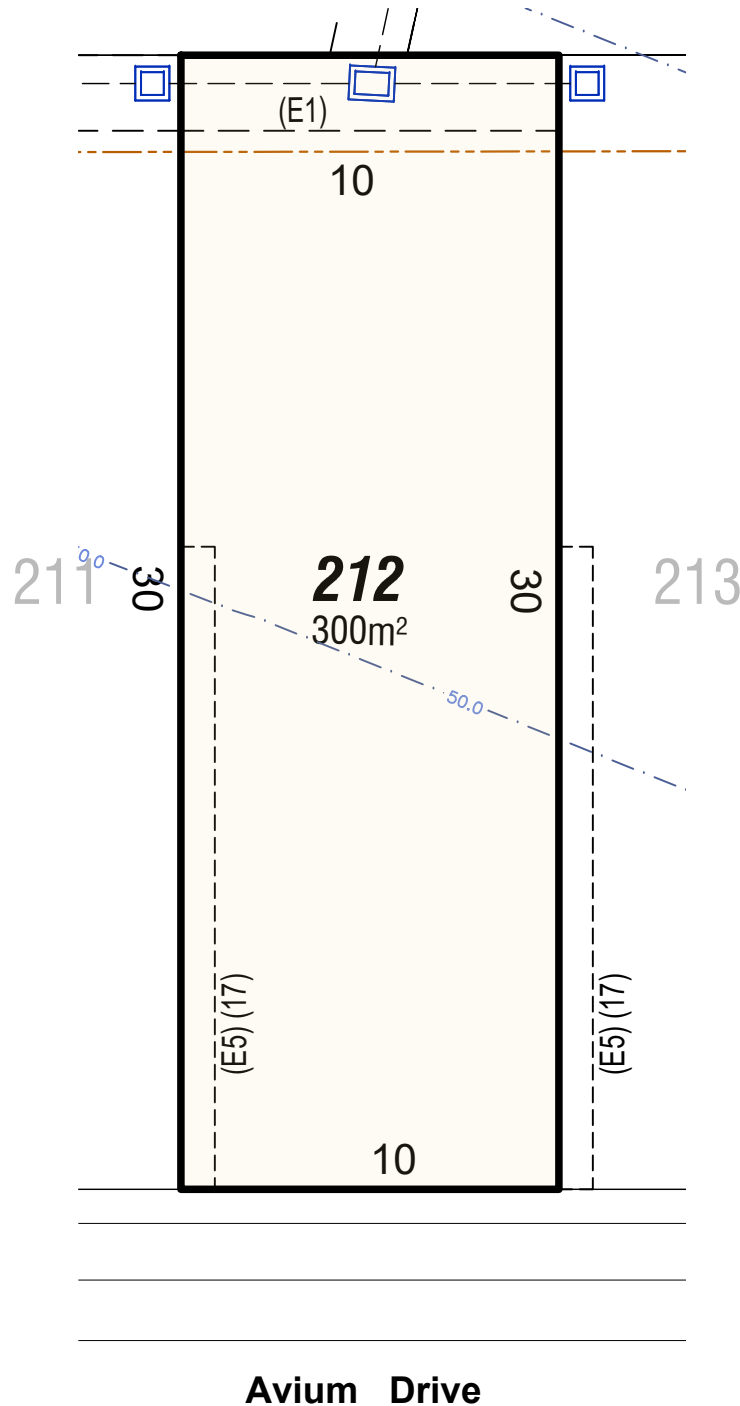


# Caddens Hill

Sales Centre

Cnr of Cadda Ridge Drive & O'Connell Lane, Caddens

caddenshill.com.au/1800 833 822



- WATER
- SEWER MAIN & ACCESS POINT
- ELECTRICITY
- STORMWATER & PITS
- NBN
- RETAINING WALLS

- ZERO LOT EASEMENT
- BUILDING SETBACK (D.C.P.)
- EASEMENT FOR DRAINAGE & SERVICES
- SUBSTATION & SETBACKS

- (E1) EASEMENT TO DRAIN WATER 2 WIDE
- (E3) EASEMENT FOR UNDERGROUND CABLES
- (E4) EASEMENT FOR PADMOUNT SUBSTATION 2.75 WIDE
- (E5) EASEMENT FOR ACCESS AND MAINTENANCE 0.9W x 17L
- (E7) RIGHT OF ACCESS VARIABLE WIDTH
- (E8) EASEMENT TO DRAIN WATER 5.0 WIDE

Avium Drive



This plan is provided solely for the purpose of providing an impression of the concept relating to the proposed development called 'Caddens Hill', as well as the approximate location of existing and proposed third party facilities, services or destinations, and is not intended to be used for any other purpose. Legacy Group does not make any representation or give any warranty in relation to the future development of the site, the staging of any future development or the current or future location or existence of any facilities, services or destinations. The plan is based on the present intention of, and information available to, Legacy Group and the current known requirements of relevant authorities at the time of creation of the plan and details may change due to future circumstances. Any indications of distance or size are approximate and for indicative purposes only, and are not to scale. The plan and any matters shown on or inferred from it do not give rise to a legally binding obligation on or representation or warranty by Legacy Group. Legacy Group accepts no liability for any loss or damage arising as a result of any reliance on this plan or its contents.





[caddenshill.com.au/1800 833 822](http://caddenshill.com.au/1800_833_822)



- (E1) EASEMENT TO DRAIN WATER 2 WIDE  
(E3) EASEMENT FOR UNDERGROUND CABLES  
(E4) EASEMENT FOR PADMOUNT SUBSTATION 2.75 WIDE  
(E5) EASEMENT FOR ACCESS AND MAINTENANCE 0.9W x 17L  
(E7) RIGHT OF ACCESS VARIABLE WIDTH  
(E8) EASEMENT TO DRAIN WATER 5.0 WIDE

This plan is provided solely for the purpose of providing an impression of the concept relating to the proposed development called 'Caddens Hill', as well as the approximate location of existing and proposed third party facilities, services or destinations, and is not intended to be used for any other purpose. Legacy Group does not make any representation or give any warranty in relation to the future development of the site, the staging of any future development or the current or future location or existence of any facilities, services or destinations. The plan is based on the present intention of, and information available to, Legacy Group and the current known requirements of relevant authorities at the time of creation of the plan and details may change due to future circumstances. Any indications of distance or size are approximate and for indicative purposes only, and are not to scale. The plan and any matters shown on or inferred from it do not give rise to a legally binding obligation on or representation or warranty by Legacy Group. Legacy Group accepts no liability for any loss or damage arising as a result of any reliance on this plan or its contents.

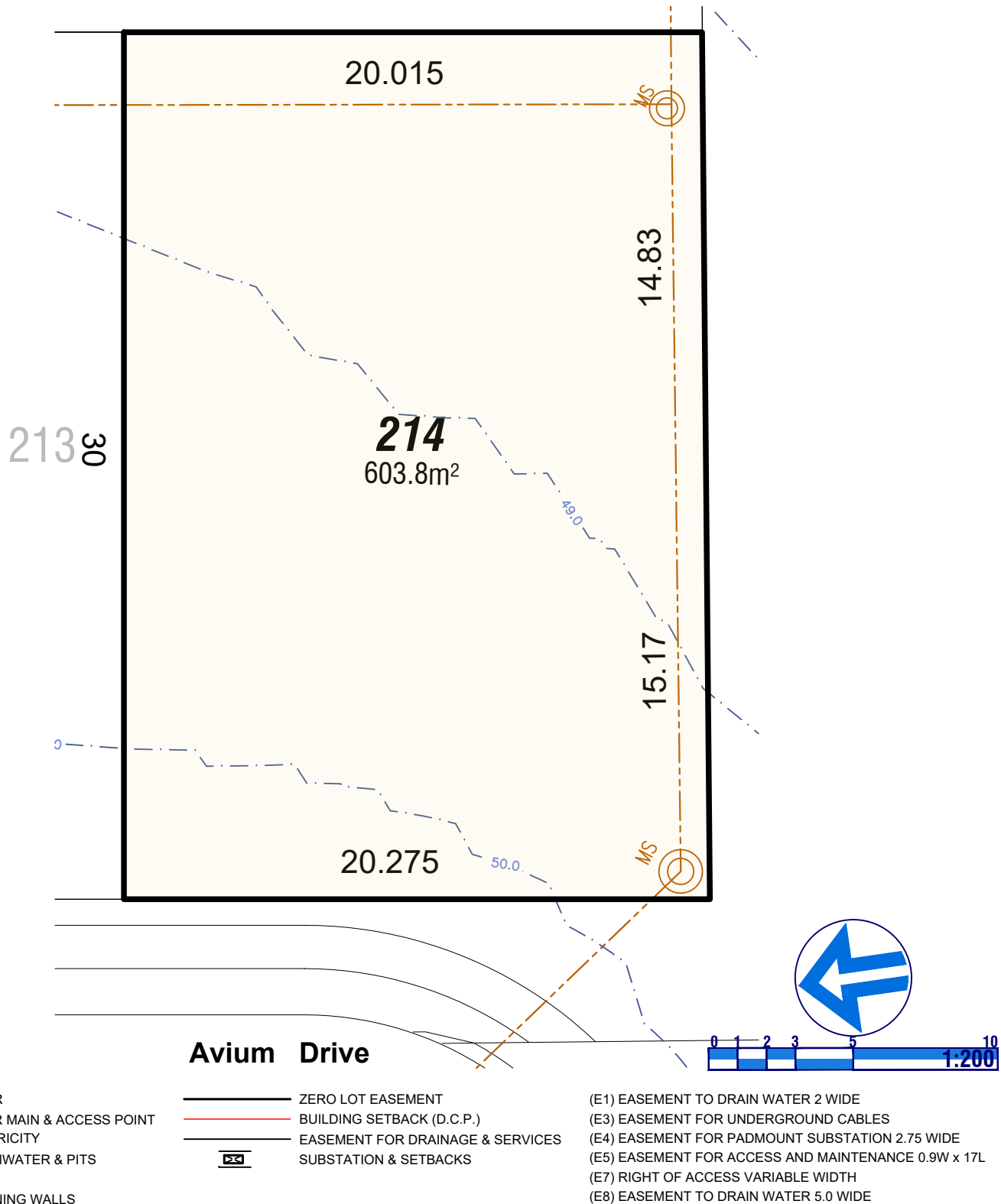


# Caddens Hill

Sales Centre

Cnr of Cadda Ridge Drive & O'Connell Lane, Caddens

caddenshill.com.au/1800 833 822



This plan is provided solely for the purpose of providing an impression of the concept relating to the proposed development called 'Caddens Hill', as well as the approximate location of existing and proposed third party facilities, services or destinations, and is not intended to be used for any other purpose. Legacy Group does not make any representation or give any warranty in relation to the future development of the site, the staging of any future development or the current or future location or existence of any facilities, services or destinations. The plan is based on the present intention of, and information available to, Legacy Group and the current known requirements of relevant authorities at the time of creation of the plan and details may change due to future circumstances. Any indications of distance or size are approximate and for indicative purposes only, and are not to scale. The plan and any matters shown on or inferred from it do not give rise to a legally binding obligation on or representation or warranty by Legacy Group. Legacy Group accepts no liability for any loss or damage arising as a result of any reliance on this plan or its contents.

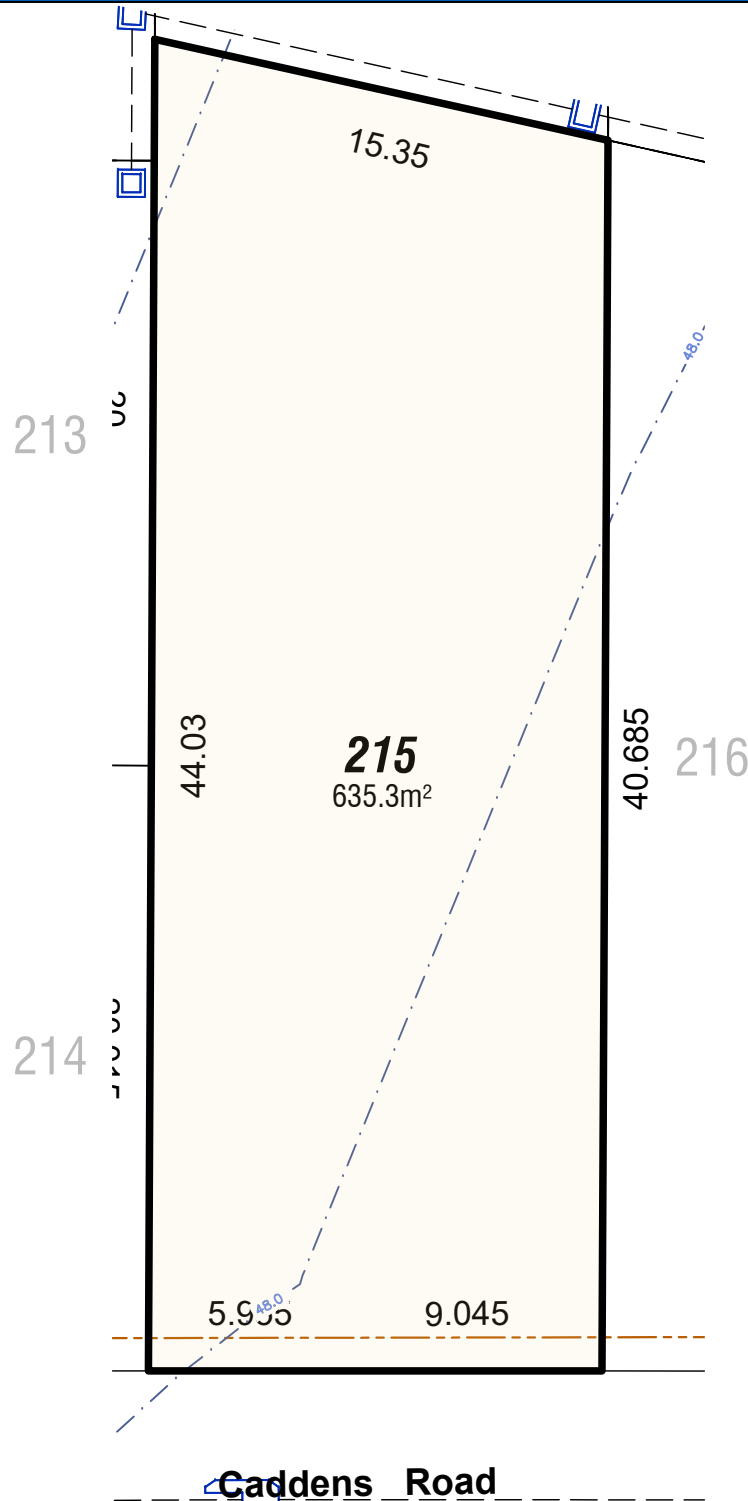


# Caddens Hill

Sales Centre

Cnr of Cadda Ridge Drive & O'Connell Lane, Caddens

caddenshill.com.au/1800 833 822



- WATER
- SEWER MAIN & ACCESS POINT
- ELECTRICITY
- STORMWATER & PITS
- NBN
- RETAINING WALLS

- ZERO LOT EASEMENT
- BUILDING SETBACK (D.C.P.)
- EASEMENT FOR DRAINAGE & SERVICES
- SUBSTATION & SETBACKS

- (E1) EASEMENT TO DRAIN WATER 2 WIDE
- (E3) EASEMENT FOR UNDERGROUND CABLES
- (E4) EASEMENT FOR PADMOUNT SUBSTATION 2.75 WIDE
- (E5) EASEMENT FOR ACCESS AND MAINTENANCE 0.9W x 17L
- (E7) RIGHT OF ACCESS VARIABLE WIDTH
- (E8) EASEMENT TO DRAIN WATER 5.0 WIDE



This plan is provided solely for the purpose of providing an impression of the concept relating to the proposed development called 'Caddens Hill', as well as the approximate location of existing and proposed third party facilities, services or destinations, and is not intended to be used for any other purpose. Legacy Group does not make any representation or give any warranty in relation to the future development of the site, the staging of any future development or the current or future location or existence of any facilities, services or destinations. The plan is based on the present intention of, and information available to, Legacy Group and the current known requirements of relevant authorities at the time of creation of the plan and details may change due to future circumstances. Any indications of distance or size are approximate and for indicative purposes only, and are not to scale. The plan and any matters shown on or inferred from it do not give rise to a legally binding obligation on or representation or warranty by Legacy Group. Legacy Group accepts no liability for any loss or damage arising as a result of any reliance on this plan or its contents.

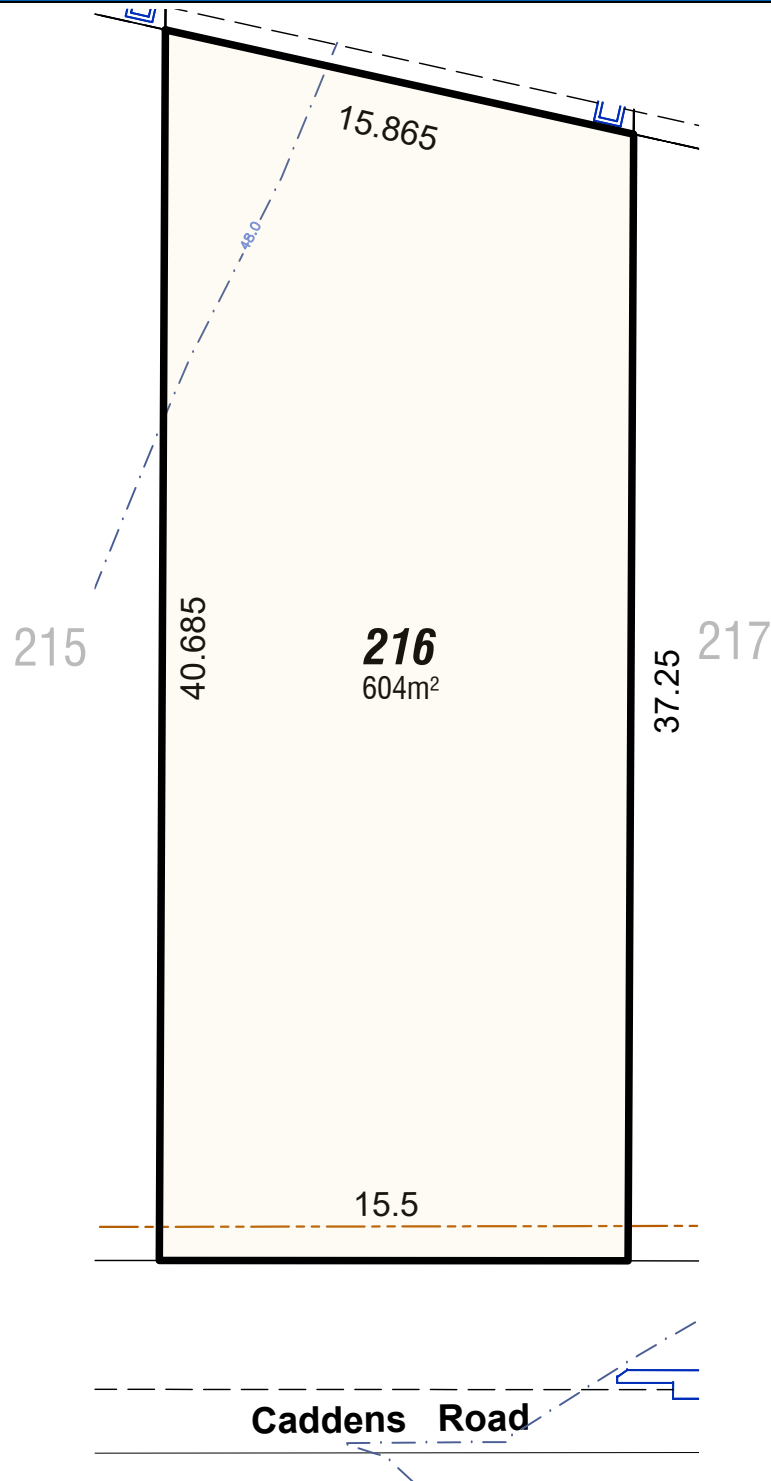


# Caddens Hill

Sales Centre

Cnr of Cadda Ridge Drive & O'Connell Lane, Caddens

caddenshill.com.au/1800 833 822



- WATER
- SEWER MAIN & ACCESS POINT
- ELECTRICITY
- STORMWATER & PITS
- NBN
- RETAINING WALLS

- ZERO LOT EASEMENT
- BUILDING SETBACK (D.C.P.)
- EASEMENT FOR DRAINAGE & SERVICES
- SUBSTATION & SETBACKS

- (E1) EASEMENT TO DRAIN WATER 2 WIDE
- (E3) EASEMENT FOR UNDERGROUND CABLES
- (E4) EASEMENT FOR PADMOUNT SUBSTATION 2.75 WIDE
- (E5) EASEMENT FOR ACCESS AND MAINTENANCE 0.9W x 17L
- (E7) RIGHT OF ACCESS VARIABLE WIDTH
- (E8) EASEMENT TO DRAIN WATER 5.0 WIDE

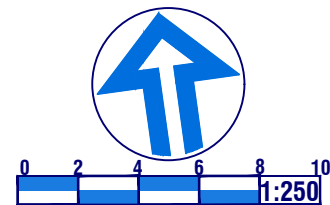


This plan is provided solely for the purpose of providing an impression of the concept relating to the proposed development called 'Caddens Hill', as well as the approximate location of existing and proposed third party facilities, services or destinations, and is not intended to be used for any other purpose. Legacy Group does not make any representation or give any warranty in relation to the future development of the site, the staging of any future development or the current or future location or existence of any facilities, services or destinations. The plan is based on the present intention of, and information available to, Legacy Group and the current known requirements of relevant authorities at the time of creation of the plan and details may change due to future circumstances. Any indications of distance or size are approximate and for indicative purposes only, and are not to scale. The plan and any matters shown on or inferred from it do not give rise to a legally binding obligation on or representation or warranty by Legacy Group. Legacy Group accepts no liability for any loss or damage arising as a result of any reliance on this plan or its contents.





[caddenshill.com.au/1800 833 822](http://caddenshill.com.au/1800_833_822)

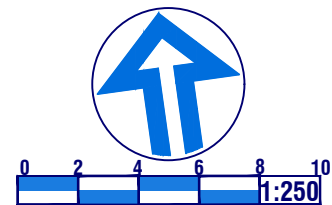


- (E1) EASEMENT TO DRAIN WATER 2 WIDE  
(E3) EASEMENT FOR UNDERGROUND CABLES  
(E4) EASEMENT FOR PADMOUNT SUBSTATION 2.75 WIDE  
(E5) EASEMENT FOR ACCESS AND MAINTENANCE 0.9W x 17L  
(E7) RIGHT OF ACCESS VARIABLE WIDTH  
(E8) EASEMENT TO DRAIN WATER 5.0 WIDE

This plan is provided solely for the purpose of providing an impression of the concept relating to the proposed development called 'Caddens Hill', as well as the approximate location of existing and proposed third party facilities, services or destinations, and is not intended to be used for any other purpose. Legacy Group does not make any representation or give any warranty in relation to the future development of the site, the staging of any future development or the current or future location or existence of any facilities, services or destinations. The plan is based on the present intention of, and information available to, Legacy Group and the current known requirements of relevant authorities at the time of creation of the plan and details may change due to future circumstances. Any indications of distance or size are approximate and for indicative purposes only, and are not to scale. The plan and any matters shown on or inferred from it do not give rise to a legally binding obligation on or representation or warranty by Legacy Group. Legacy Group accepts no liability for any loss or damage arising as a result of any reliance on this plan or its contents.



[caddenshill.com.au/1800 833 822](http://caddenshill.com.au/1800_833_822)



- (E1) EASEMENT TO DRAIN WATER 2 WIDE  
(E3) EASEMENT FOR UNDERGROUND CABLES  
(E4) EASEMENT FOR PADMOUNT SUBSTATION 2.75 WIDE  
(E5) EASEMENT FOR ACCESS AND MAINTENANCE 0.9W x 17L  
(E7) RIGHT OF ACCESS VARIABLE WIDTH  
(E8) EASEMENT TO DRAIN WATER 5.0 WIDE

This plan is provided solely for the purpose of providing an impression of the concept relating to the proposed development called 'Caddens Hill', as well as the approximate location of existing and proposed third party facilities, services or destinations, and is not intended to be used for any other purpose. Legacy Group does not make any representation or give any warranty in relation to the future development of the site, the staging of any future development or the current or future location or existence of any facilities, services or destinations. The plan is based on the present intention of, and information available to, Legacy Group and the current known requirements of relevant authorities at the time of creation of the plan and details may change due to future circumstances. Any indications of distance or size are approximate and for indicative purposes only, and are not to scale. The plan and any matters shown on or inferred from it do not give rise to a legally binding obligation on or representation or warranty by Legacy Group. Legacy Group accepts no liability for any loss or damage arising as a result of any reliance on this plan or its contents.

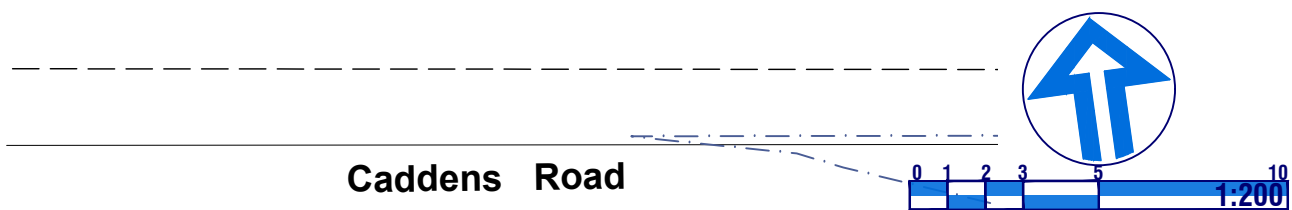
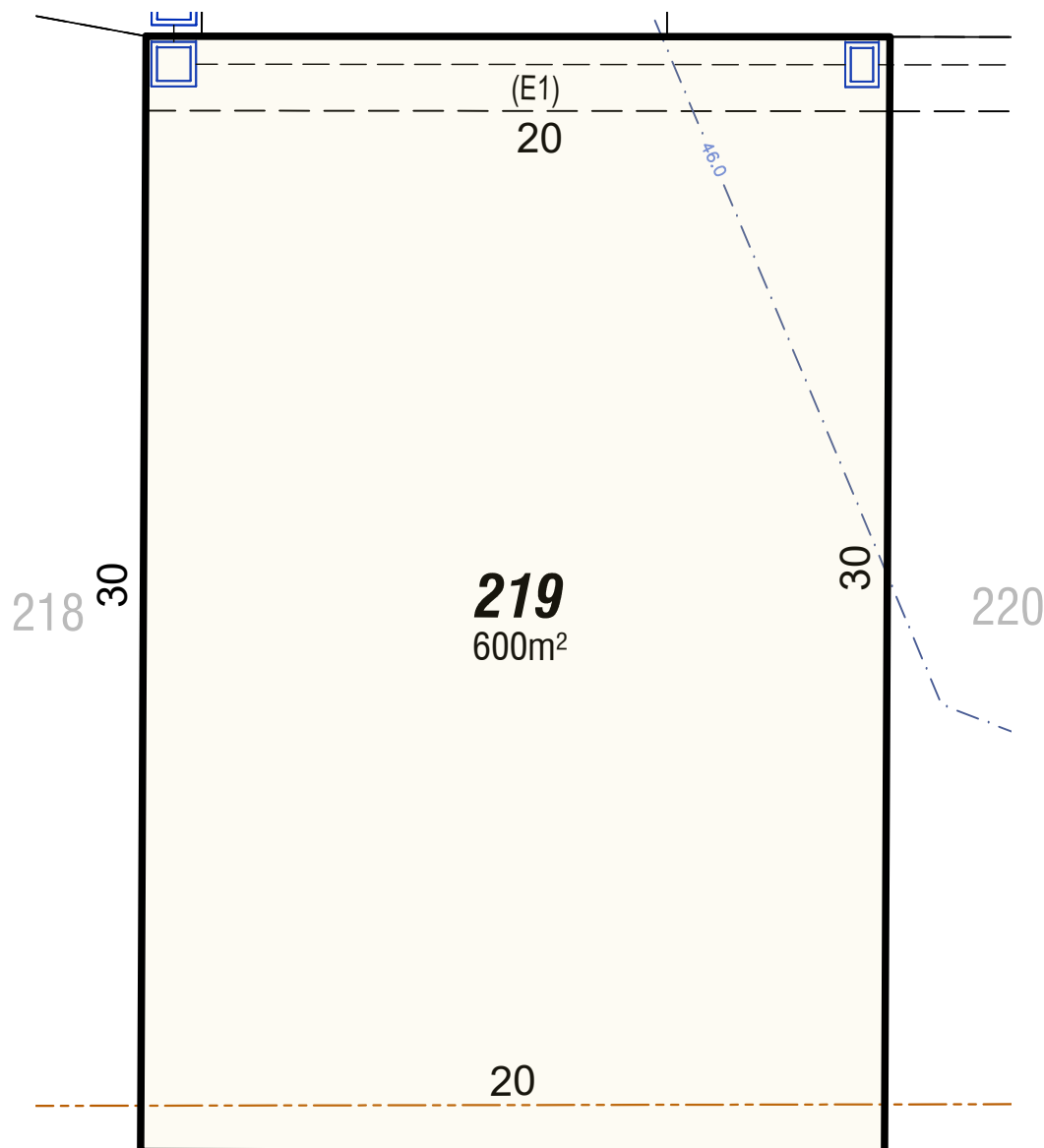


# Caddens Hill

Sales Centre

Cnr of Cadda Ridge Drive & O'Connell Lane, Caddens

caddenshill.com.au/1800 833 822



- |                           |                                  |   |
|---------------------------|----------------------------------|---|
| WATER                     | ZERO LOT EASEMENT                | (E1) EASEMENT TO DRAIN WATER 2 WIDE                 |
| SEWER MAIN & ACCESS POINT | BUILDING SETBACK (D.C.P.)        | (E3) EASEMENT FOR UNDERGROUND CABLES                |
| ELECTRICITY               | EASEMENT FOR DRAINAGE & SERVICES | (E4) EASEMENT FOR PADMOUNT SUBSTATION 2.75 WIDE     |
| STORMWATER & PITS         | SUBSTATION & SETBACKS            | (E5) EASEMENT FOR ACCESS AND MAINTENANCE 0.9W x 17L |
| NBN                       |                                  | (E7) RIGHT OF ACCESS VARIABLE WIDTH                 |
| RETAINING WALLS           |                                  | (E8) EASEMENT TO DRAIN WATER 5.0 WIDE               |




This plan is provided solely for the purpose of providing an impression of the concept relating to the proposed development called 'Caddens Hill', as well as the approximate location of existing and proposed third party facilities, services or destinations, and is not intended to be used for any other purpose. Legacy Group does not make any representation or give any warranty in relation to the future development of the site, the staging of any future development or the current or future location or existence of any facilities, services or destinations. The plan is based on the present intention of, and information available to, Legacy Group and the current known requirements of relevant authorities at the time of creation of the plan and details may change due to future circumstances. Any indications of distance or size are approximate and for indicative purposes only, and are not to scale. The plan and any matters shown on or inferred from it do not give rise to a legally binding obligation on or representation or warranty by Legacy Group. Legacy Group accepts no liability for any loss or damage arising as a result of any reliance on this plan or its contents.

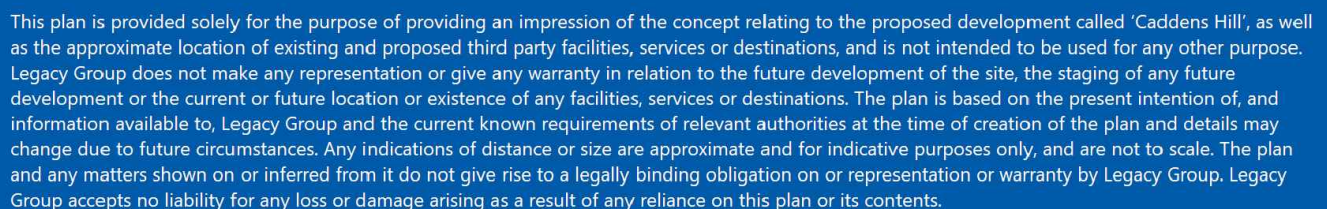


[caddenshill.com.au/1800 833 822](http://caddenshill.com.au/1800_833_822)



	ZERO LOT EASEMENT
	BUILDING SETBACK (D.C.P.)
	EASEMENT FOR DRAINAGE & SERVICES
	SUBSTATION & SETBACKS

(E1) EASEMENT TO DRAIN WATER 2 WIDE  
(E3) EASEMENT FOR UNDERGROUND CABLES  
(E4) EASEMENT FOR PADMOUNT SUBSTATION 2.75 WIDE  
(E5) EASEMENT FOR ACCESS AND MAINTENANCE 0.9W x 17L  
(E7) RIGHT OF ACCESS VARIABLE WIDTH  
(E8) EASEMENT TO DRAIN WATER 5.0 WIDE





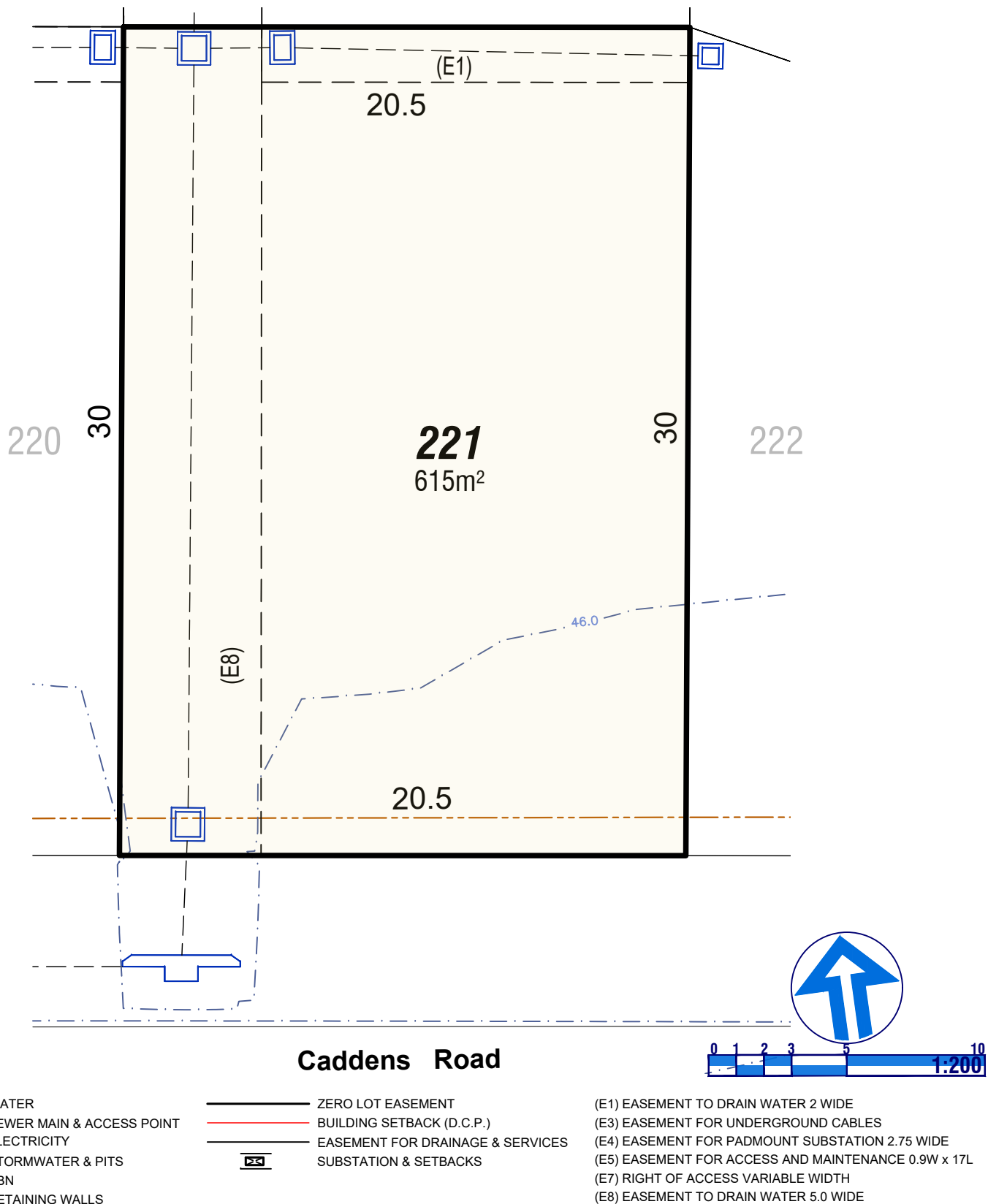


# Caddens Hill

Sales Centre

Cnr of Cadda Ridge Drive & O'Connell Lane, Caddens

caddenshill.com.au/1800 833 822













This plan is provided solely for the purpose of providing an impression of the concept relating to the proposed development called 'Caddens Hill', as well as the approximate location of existing and proposed third party facilities, services or destinations, and is not intended to be used for any other purpose. Legacy Group does not make any representation or give any warranty in relation to the future development of the site, the staging of any future development or the current or future location or existence of any facilities, services or destinations. The plan is based on the present intention of, and information available to, Legacy Group and the current known requirements of relevant authorities at the time of creation of the plan and details may change due to future circumstances. Any indications of distance or size are approximate and for indicative purposes only, and are not to scale. The plan and any matters shown on or inferred from it do not give rise to a legally binding obligation on or representation or warranty by Legacy Group. Legacy Group accepts no liability for any loss or damage arising as a result of any reliance on this plan or its contents.



[caddenshill.com.au/1800 833 822](http://caddenshill.com.au/1800_833_822)



- |  |                           |   |                                  |   |
|--|---------------------------|---|----------------------------------|---|
|  | WATER                     |  | ZERO LOT EASEMENT                | (E1) EASEMENT TO DRAIN WATER 2 WIDE                 |
|  | SEWER MAIN & ACCESS POINT |  | BUILDING SETBACK (D.C.P.)        | (E3) EASEMENT FOR UNDERGROUND CABLES                |
|  | ELECTRICITY               |  | EASEMENT FOR DRAINAGE & SERVICES | (E4) EASEMENT FOR PADMOUNT SUBSTATION 2.75 WIDE     |
|  | STORMWATER & PITS         |  | SUBSTATION & SETBACKS            | (E5) EASEMENT FOR ACCESS AND MAINTENANCE 0.9W x 17L |
|  | NBN                       |   |                                  | (E7) RIGHT OF ACCESS VARIABLE WIDTH                 |
|  | RETAINING WALLS           |   |                                  | (E8) EASEMENT TO DRAIN WATER 5.0 WIDE               |

This plan is provided solely for the purpose of providing an impression of the concept relating to the proposed development called 'Caddens Hill', as well as the approximate location of existing and proposed third party facilities, services or destinations, and is not intended to be used for any other purpose. Legacy Group does not make any representation or give any warranty in relation to the future development of the site, the staging of any future development or the current or future location or existence of any facilities, services or destinations. The plan is based on the present intention of, and information available to, Legacy Group and the current known requirements of relevant authorities at the time of creation of the plan and details may change due to future circumstances. Any indications of distance or size are approximate and for indicative purposes only, and are not to scale. The plan and any matters shown on or inferred from it do not give rise to a legally binding obligation on or representation or warranty by Legacy Group. Legacy Group accepts no liability for any loss or damage arising as a result of any reliance on this plan or its contents.

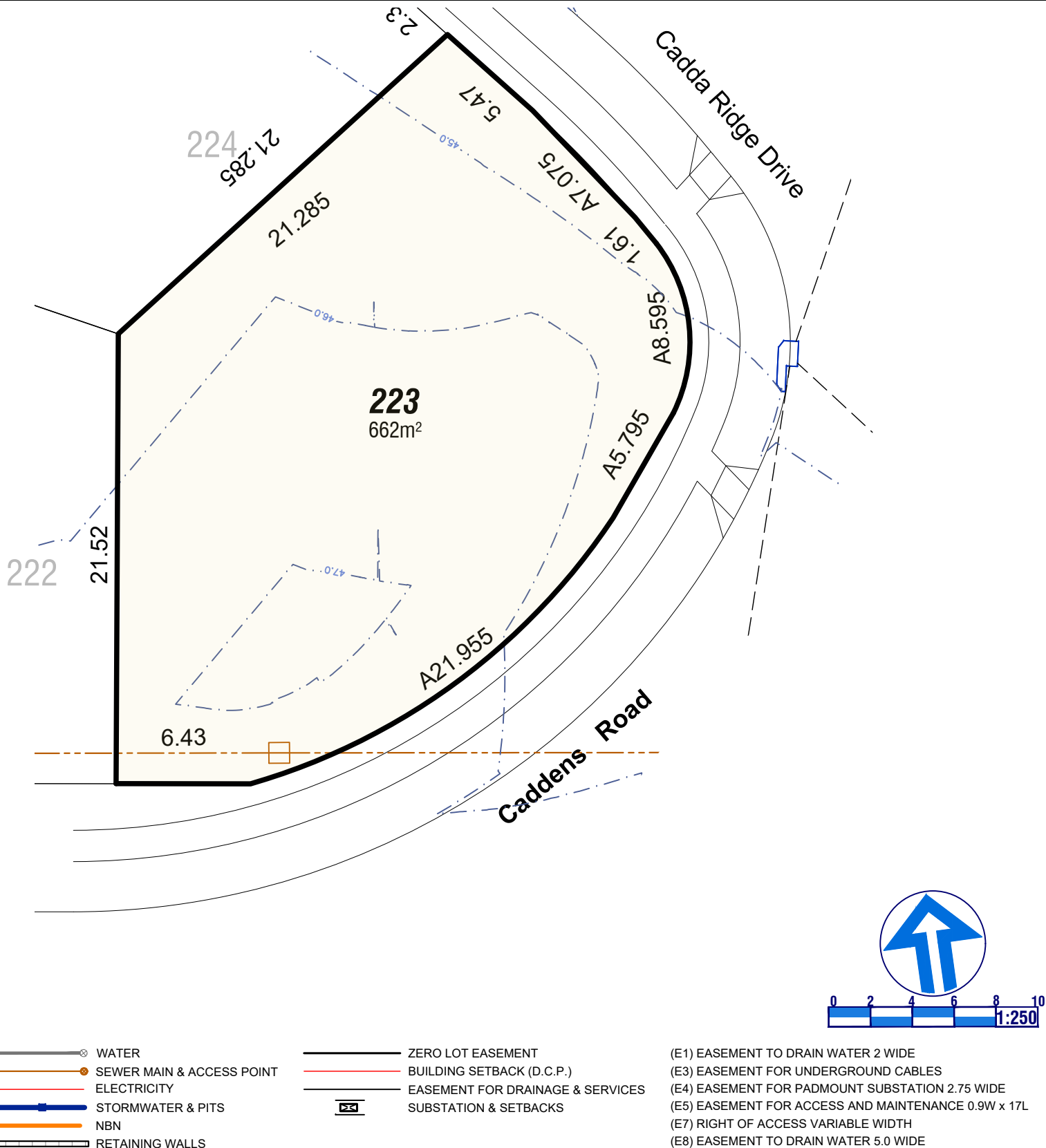


# Caddens Hill

Sales Centre

Cnr of Cadda Ridge Drive & O'Connell Lane, Caddens

caddenshill.com.au/1800 833 822



This plan is provided solely for the purpose of providing an impression of the concept relating to the proposed development called 'Caddens Hill', as well as the approximate location of existing and proposed third party facilities, services or destinations, and is not intended to be used for any other purpose. Legacy Group does not make any representation or give any warranty in relation to the future development of the site, the staging of any future development or the current or future location or existence of any facilities, services or destinations. The plan is based on the present intention of, and information available to, Legacy Group and the current known requirements of relevant authorities at the time of creation of the plan and details may change due to future circumstances. Any indications of distance or size are approximate and for indicative purposes only, and are not to scale. The plan and any matters shown on or inferred from it do not give rise to a legally binding obligation on or representation or warranty by Legacy Group. Legacy Group accepts no liability for any loss or damage arising as a result of any reliance on this plan or its contents.

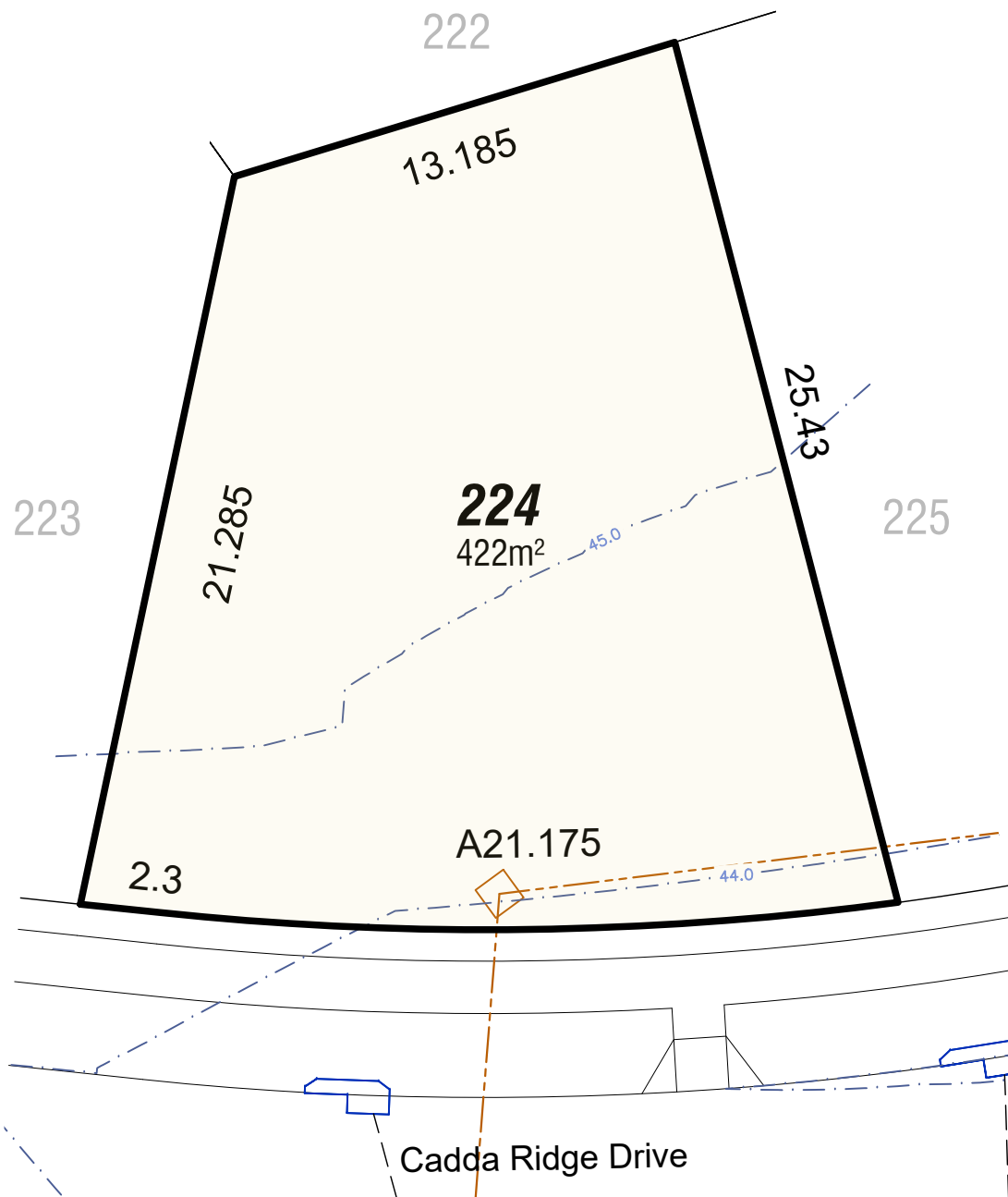


# Caddens Hill

Sales Centre

Cnr of Cadda Ridge Drive & O'Connell Lane, Caddens

caddenshill.com.au/1800 833 822



- WATER
- SEWER MAIN & ACCESS POINT
- ELECTRICITY
- STORMWATER & PITS
- NBN
- RETAINING WALLS

- ZERO LOT EASEMENT
- BUILDING SETBACK (D.C.P.)
- EASEMENT FOR DRAINAGE & SERVICES
- SUBSTATION & SETBACKS

- (E1) EASEMENT TO DRAIN WATER 2 WIDE
- (E3) EASEMENT FOR UNDERGROUND CABLES
- (E4) EASEMENT FOR PADMOUNT SUBSTATION 2.75 WIDE
- (E5) EASEMENT FOR ACCESS AND MAINTENANCE 0.9W x 17L
- (E7) RIGHT OF ACCESS VARIABLE WIDTH
- (E8) EASEMENT TO DRAIN WATER 5.0 WIDE



This plan is provided solely for the purpose of providing an impression of the concept relating to the proposed development called 'Caddens Hill', as well as the approximate location of existing and proposed third party facilities, services or destinations, and is not intended to be used for any other purpose. Legacy Group does not make any representation or give any warranty in relation to the future development of the site, the staging of any future development or the current or future location or existence of any facilities, services or destinations. The plan is based on the present intention of, and information available to, Legacy Group and the current known requirements of relevant authorities at the time of creation of the plan and details may change due to future circumstances. Any indications of distance or size are approximate and for indicative purposes only, and are not to scale. The plan and any matters shown on or inferred from it do not give rise to a legally binding obligation on or representation or warranty by Legacy Group. Legacy Group accepts no liability for any loss or damage arising as a result of any reliance on this plan or its contents.



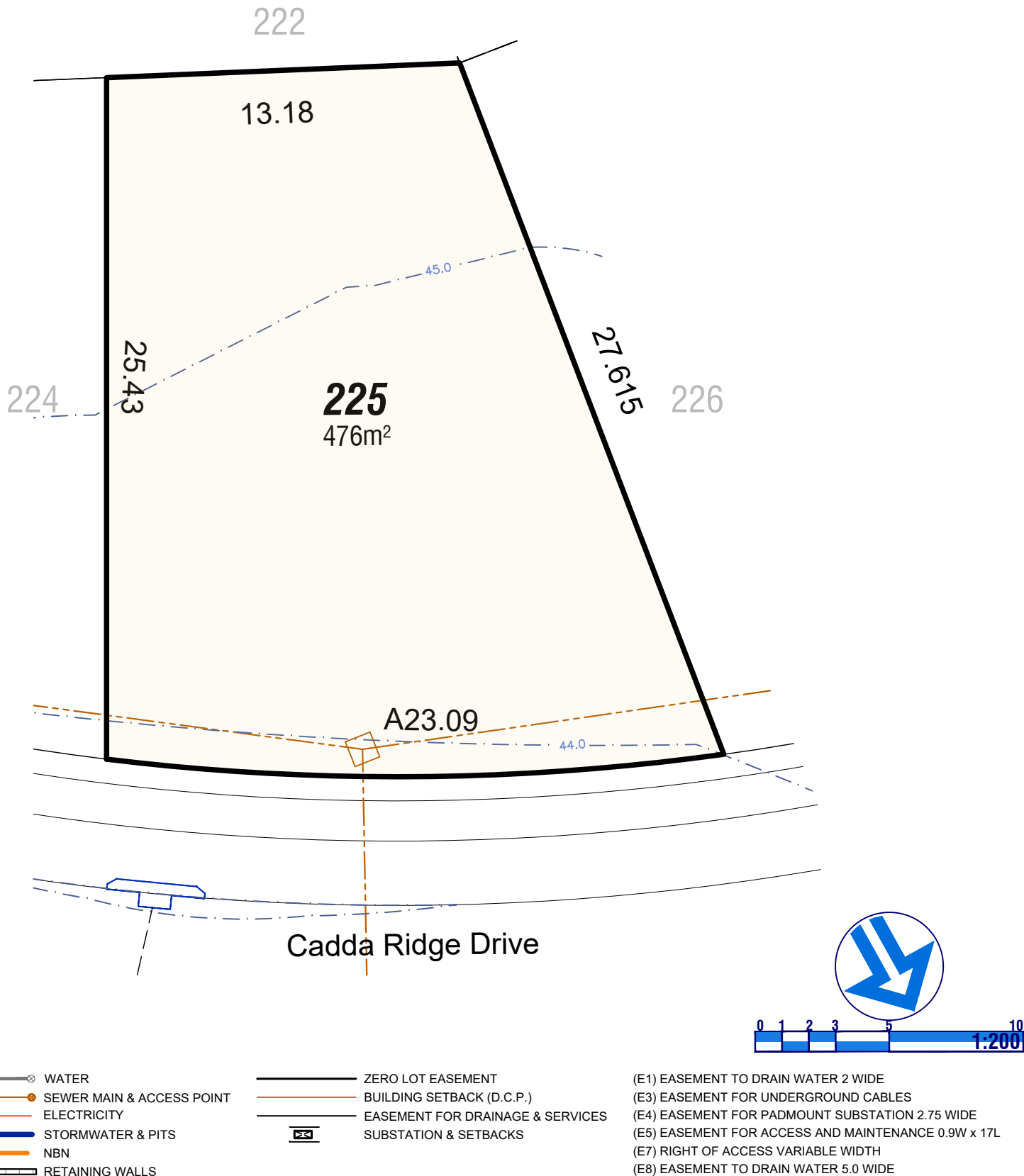


# Caddens Hill

Sales Centre

Cnr of Cadda Ridge Drive & O'Connell Lane, Caddens

caddenshill.com.au/1800 833 822



This plan is provided solely for the purpose of providing an impression of the concept relating to the proposed development called 'Caddens Hill', as well as the approximate location of existing and proposed third party facilities, services or destinations, and is not intended to be used for any other purpose. Legacy Group does not make any representation or give any warranty in relation to the future development of the site, the staging of any future development or the current or future location or existence of any facilities, services or destinations. The plan is based on the present intention of, and information available to, Legacy Group and the current known requirements of relevant authorities at the time of creation of the plan and details may change due to future circumstances. Any indications of distance or size are approximate and for indicative purposes only, and are not to scale. The plan and any matters shown on or inferred from it do not give rise to a legally binding obligation on or representation or warranty by Legacy Group. Legacy Group accepts no liability for any loss or damage arising as a result of any reliance on this plan or its contents.

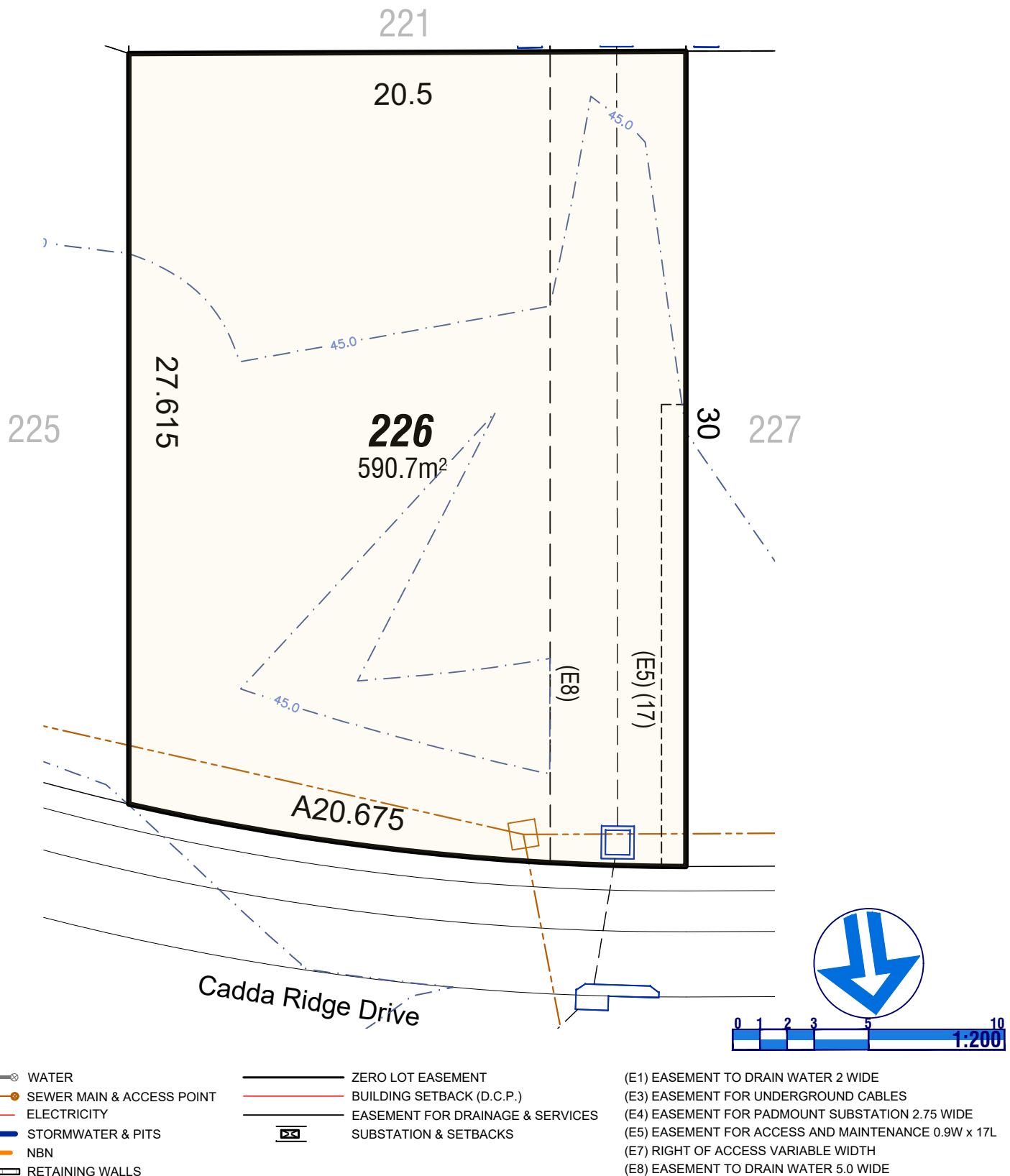


# Caddens Hill

Sales Centre

Cnr of Cadda Ridge Drive & O'Connell Lane, Caddens

caddenshill.com.au/1800 833 822



This plan is provided solely for the purpose of providing an impression of the concept relating to the proposed development called 'Caddens Hill', as well as the approximate location of existing and proposed third party facilities, services or destinations, and is not intended to be used for any other purpose. Legacy Group does not make any representation or give any warranty in relation to the future development of the site, the staging of any future development or the current or future location or existence of any facilities, services or destinations. The plan is based on the present intention of, and information available to, Legacy Group and the current known requirements of relevant authorities at the time of creation of the plan and details may change due to future circumstances. Any indications of distance or size are approximate and for indicative purposes only, and are not to scale. The plan and any matters shown on or inferred from it do not give rise to a legally binding obligation on or representation or warranty by Legacy Group. Legacy Group accepts no liability for any loss or damage arising as a result of any reliance on this plan or its contents.

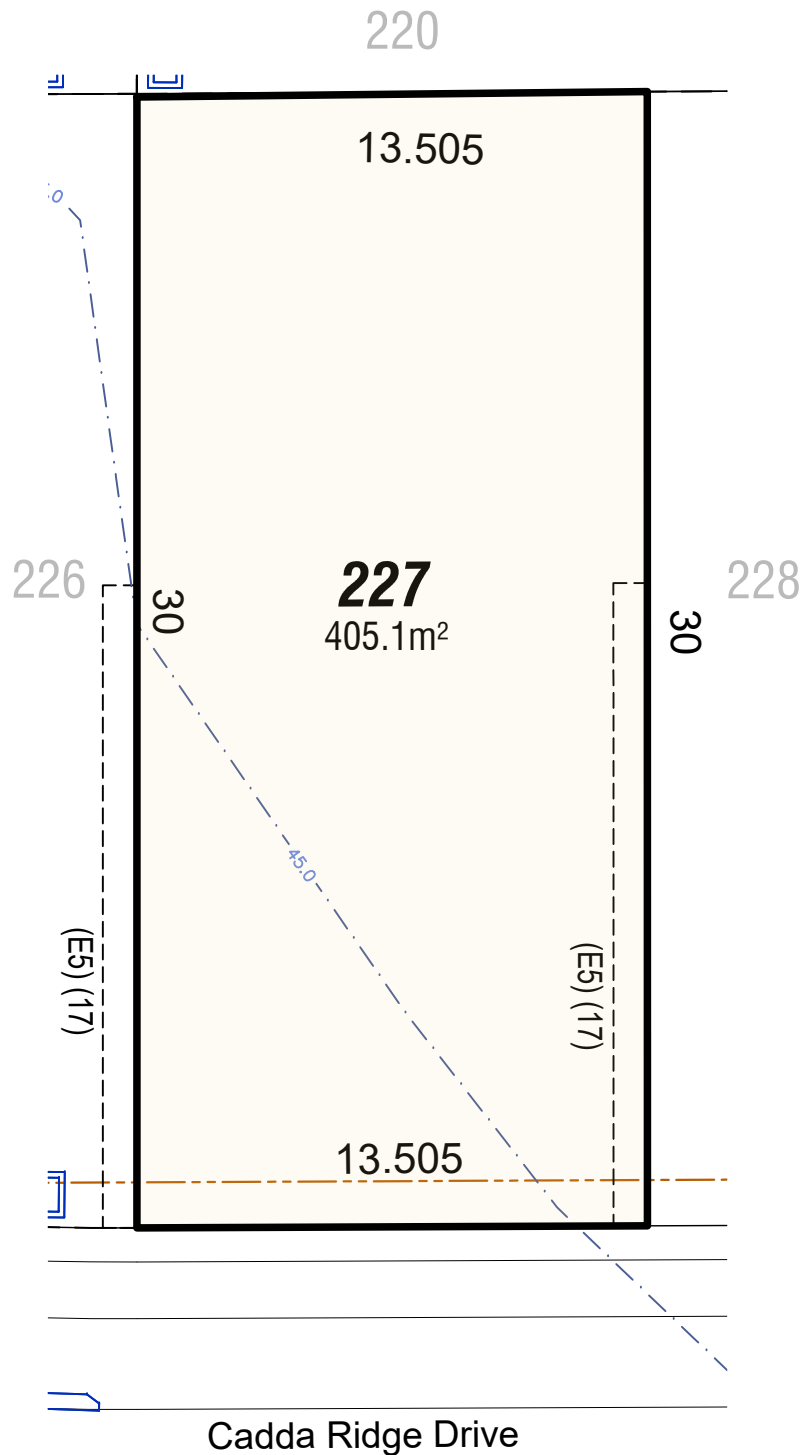


# Caddens Hill

Sales Centre

Cnr of Cadda Ridge Drive & O'Connell Lane, Caddens

caddenshill.com.au/1800 833 822



- WATER
- SEWER MAIN & ACCESS POINT
- ELECTRICITY
- STORMWATER & PITS
- NBN
- RETAINING WALLS

- ZERO LOT EASEMENT
- BUILDING SETBACK (D.C.P.)
- EASEMENT FOR DRAINAGE & SERVICES
- SUBSTATION & SETBACKS

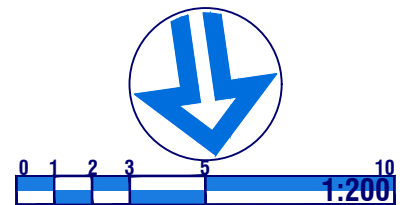
- (E1) EASEMENT TO DRAIN WATER 2 WIDE
- (E3) EASEMENT FOR UNDERGROUND CABLES
- (E4) EASEMENT FOR PADMOUNT SUBSTATION 2.75 WIDE
- (E5) EASEMENT FOR ACCESS AND MAINTENANCE 0.9W x 17L
- (E7) RIGHT OF ACCESS VARIABLE WIDTH
- (E8) EASEMENT TO DRAIN WATER 5.0 WIDE



This plan is provided solely for the purpose of providing an impression of the concept relating to the proposed development called 'Caddens Hill', as well as the approximate location of existing and proposed third party facilities, services or destinations, and is not intended to be used for any other purpose. Legacy Group does not make any representation or give any warranty in relation to the future development of the site, the staging of any future development or the current or future location or existence of any facilities, services or destinations. The plan is based on the present intention of, and information available to, Legacy Group and the current known requirements of relevant authorities at the time of creation of the plan and details may change due to future circumstances. Any indications of distance or size are approximate and for indicative purposes only, and are not to scale. The plan and any matters shown on or inferred from it do not give rise to a legally binding obligation on or representation or warranty by Legacy Group. Legacy Group accepts no liability for any loss or damage arising as a result of any reliance on this plan or its contents.



[caddenshill.com.au/1800 833 822](http://caddenshill.com.au/1800_833_822)



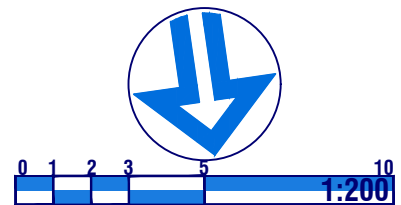
- (E1) EASEMENT TO DRAIN WATER 2 WIDE  
(E3) EASEMENT FOR UNDERGROUND CABLES  
(E4) EASEMENT FOR PADMOUNT SUBSTATION 2.75 WIDE  
(E5) EASEMENT FOR ACCESS AND MAINTENANCE 0.9W x 17L  
(E7) RIGHT OF ACCESS VARIABLE WIDTH  
(E8) EASEMENT TO DRAIN WATER 5.0 WIDE

This plan is provided solely for the purpose of providing an impression of the concept relating to the proposed development called 'Caddens Hill', as well as the approximate location of existing and proposed third party facilities, services or destinations, and is not intended to be used for any other purpose. Legacy Group does not make any representation or give any warranty in relation to the future development of the site, the staging of any future development or the current or future location or existence of any facilities, services or destinations. The plan is based on the present intention of, and information available to, Legacy Group and the current known requirements of relevant authorities at the time of creation of the plan and details may change due to future circumstances. Any indications of distance or size are approximate and for indicative purposes only, and are not to scale. The plan and any matters shown on or inferred from it do not give rise to a legally binding obligation on or representation or warranty by Legacy Group. Legacy Group accepts no liability for any loss or damage arising as a result of any reliance on this plan or its contents.





[caddenshill.com.au/1800 833 822](http://caddenshill.com.au/1800_833_822)



- (E1) EASEMENT TO DRAIN WATER 2 WIDE  
(E3) EASEMENT FOR UNDERGROUND CABLES  
(E4) EASEMENT FOR PADMOUNT SUBSTATION 2.75 WIDE  
(E5) EASEMENT FOR ACCESS AND MAINTENANCE 0.9W x 17L  
(E7) RIGHT OF ACCESS VARIABLE WIDTH  
(E8) EASEMENT TO DRAIN WATER 5.0 WIDE

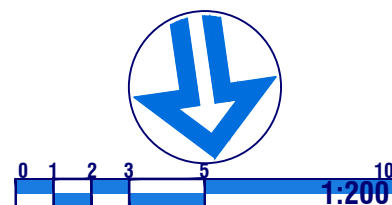
This plan is provided solely for the purpose of providing an impression of the concept relating to the proposed development called 'Caddens Hill', as well as the approximate location of existing and proposed third party facilities, services or destinations, and is not intended to be used for any other purpose. Legacy Group does not make any representation or give any warranty in relation to the future development of the site, the staging of any future development or the current or future location or existence of any facilities, services or destinations. The plan is based on the present intention of, and information available to, Legacy Group and the current known requirements of relevant authorities at the time of creation of the plan and details may change due to future circumstances. Any indications of distance or size are approximate and for indicative purposes only, and are not to scale. The plan and any matters shown on or inferred from it do not give rise to a legally binding obligation on or representation or warranty by Legacy Group. Legacy Group accepts no liability for any loss or damage arising as a result of any reliance on this plan or its contents.





## Sales Centre

**Cnr of Cadda Ridge Drive & O'Connell Lane, Caddens**

[caddenshill.com.au/1800 833 822](http://caddenshill.com.au/1800_833_822)



- |   |                                  |
|---|----------------------------------|
|  | ZERO LOT EASEMENT                |
|  | BUILDING SETBACK (D.C.P.)        |
|  | EASEMENT FOR DRAINAGE & SERVICES |
|  | SUBSTATION & SETBACKS            |

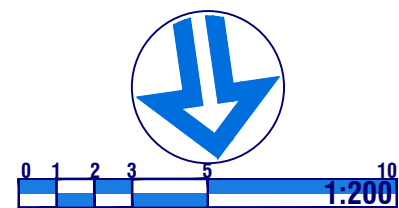
- (E1) EASEMENT TO DRAIN WATER 2 WIDE  
(E3) EASEMENT FOR UNDERGROUND CABLES  
(E4) EASEMENT FOR PADMOUNT SUBSTATION 2.75 WIDE  
(E5) EASEMENT FOR ACCESS AND MAINTENANCE 0.9W x 17L  
(E7) RIGHT OF ACCESS VARIABLE WIDTH  
(E8) EASEMENT TO DRAIN WATER 5.0 WIDE













This plan is provided solely for the purpose of providing an impression of the concept relating to the proposed development called 'Caddens Hill', as well as the approximate location of existing and proposed third party facilities, services or destinations, and is not intended to be used for any other purpose. Legacy Group does not make any representation or give any warranty in relation to the future development of the site, the staging of any future development or the current or future location or existence of any facilities, services or destinations. The plan is based on the present intention of, and information available to, Legacy Group and the current known requirements of relevant authorities at the time of creation of the plan and details may change due to future circumstances. Any indications of distance or size are approximate and for indicative purposes only, and are not to scale. The plan and any matters shown on or inferred from it do not give rise to a legally binding obligation on or representation or warranty by Legacy Group. Legacy Group accepts no liability for any loss or damage arising as a result of any reliance on this plan or its contents.



[caddenshill.com.au/1800 833 822](http://caddenshill.com.au/1800_833_822)



- |  |                           |   |                                  |   |
|--|---------------------------|---|----------------------------------|---|
|  | WATER                     |  | ZERO LOT EASEMENT                | (E1) EASEMENT TO DRAIN WATER 2 WIDE                 |
|  | SEWER MAIN & ACCESS POINT |  | BUILDING SETBACK (D.C.P.)        | (E3) EASEMENT FOR UNDERGROUND CABLES                |
|  | ELECTRICITY               |  | EASEMENT FOR DRAINAGE & SERVICES | (E4) EASEMENT FOR PADMOUNT SUBSTATION 2.75 WIDE     |
|  | STORMWATER & PITS         |  | SUBSTATION & SETBACKS            | (E5) EASEMENT FOR ACCESS AND MAINTENANCE 0.9W x 17L |
|  | NBN                       |   |                                  | (E7) RIGHT OF ACCESS VARIABLE WIDTH                 |
|  | RETAINING WALLS           |   |                                  | (E8) EASEMENT TO DRAIN WATER 5.0 WIDE               |

This plan is provided solely for the purpose of providing an impression of the concept relating to the proposed development called 'Caddens Hill', as well as the approximate location of existing and proposed third party facilities, services or destinations, and is not intended to be used for any other purpose. Legacy Group does not make any representation or give any warranty in relation to the future development of the site, the staging of any future development or the current or future location or existence of any facilities, services or destinations. The plan is based on the present intention of, and information available to, Legacy Group and the current known requirements of relevant authorities at the time of creation of the plan and details may change due to future circumstances. Any indications of distance or size are approximate and for indicative purposes only, and are not to scale. The plan and any matters shown on or inferred from it do not give rise to a legally binding obligation on or representation or warranty by Legacy Group. Legacy Group accepts no liability for any loss or damage arising as a result of any reliance on this plan or its contents.

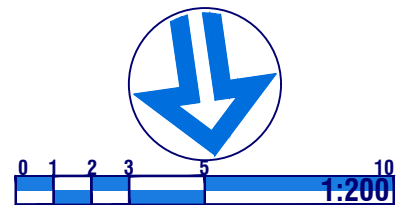
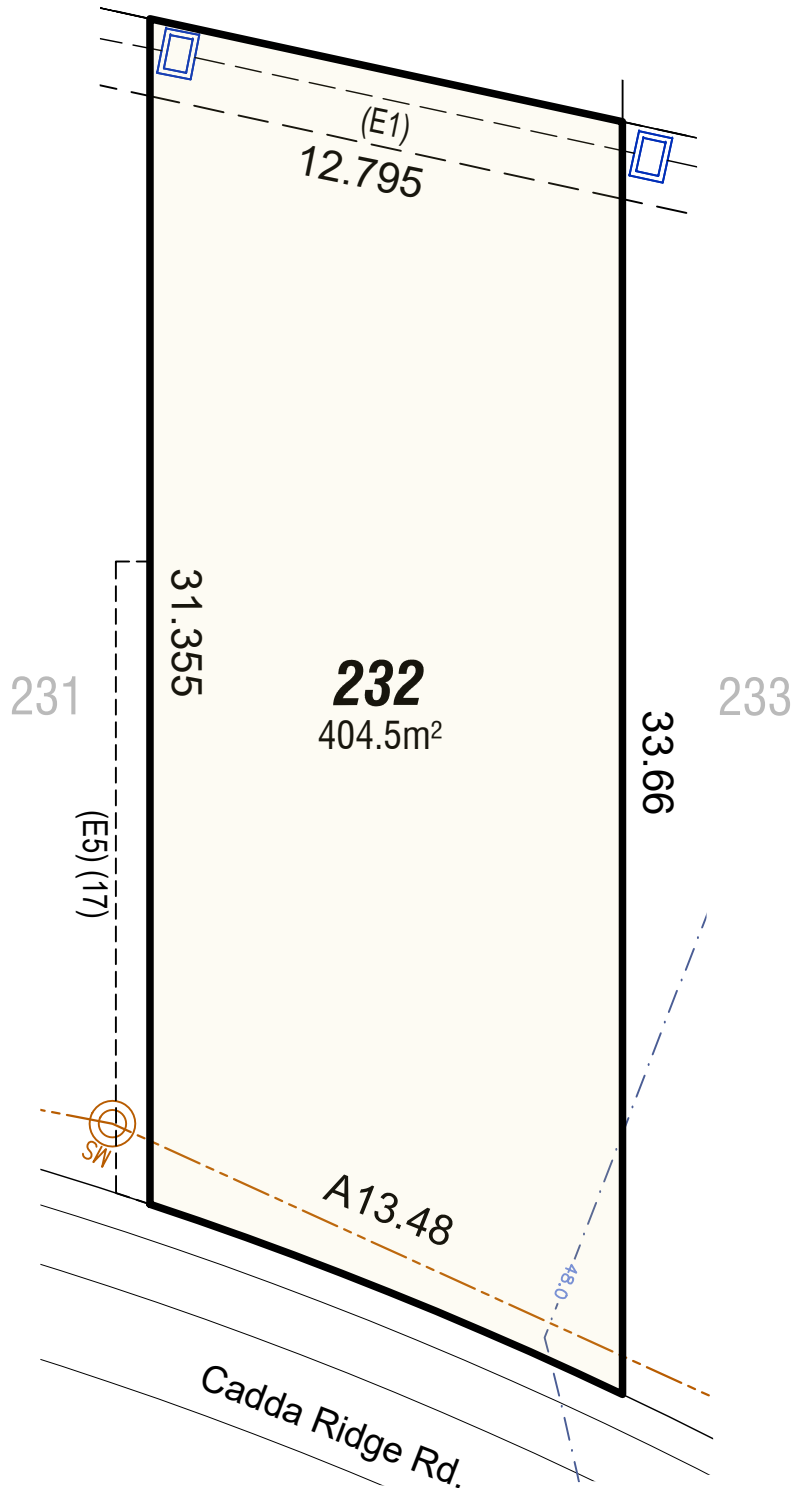


# Caddens Hill

Sales Centre

Cnr of Cadda Ridge Drive & O'Connell Lane, Caddens

caddenshill.com.au/1800 833 822



- WATER
- SEWER MAIN & ACCESS POINT
- ELECTRICITY
- STORMWATER & PITS
- NBN
- RETAINING WALLS

- ZERO LOT EASEMENT
- BUILDING SETBACK (D.C.P.)
- EASEMENT FOR DRAINAGE & SERVICES
- SUBSTATION & SETBACKS

- (E1) EASEMENT TO DRAIN WATER 2 WIDE
- (E3) EASEMENT FOR UNDERGROUND CABLES
- (E4) EASEMENT FOR PADMOUNT SUBSTATION 2.75 WIDE
- (E5) EASEMENT FOR ACCESS AND MAINTENANCE 0.9W x 17L
- (E7) RIGHT OF ACCESS VARIABLE WIDTH
- (E8) EASEMENT TO DRAIN WATER 5.0 WIDE



This plan is provided solely for the purpose of providing an impression of the concept relating to the proposed development called 'Caddens Hill', as well as the approximate location of existing and proposed third party facilities, services or destinations, and is not intended to be used for any other purpose. Legacy Group does not make any representation or give any warranty in relation to the future development of the site, the staging of any future development or the current or future location or existence of any facilities, services or destinations. The plan is based on the present intention of, and information available to, Legacy Group and the current known requirements of relevant authorities at the time of creation of the plan and details may change due to future circumstances. Any indications of distance or size are approximate and for indicative purposes only, and are not to scale. The plan and any matters shown on or inferred from it do not give rise to a legally binding obligation on or representation or warranty by Legacy Group. Legacy Group accepts no liability for any loss or damage arising as a result of any reliance on this plan or its contents.



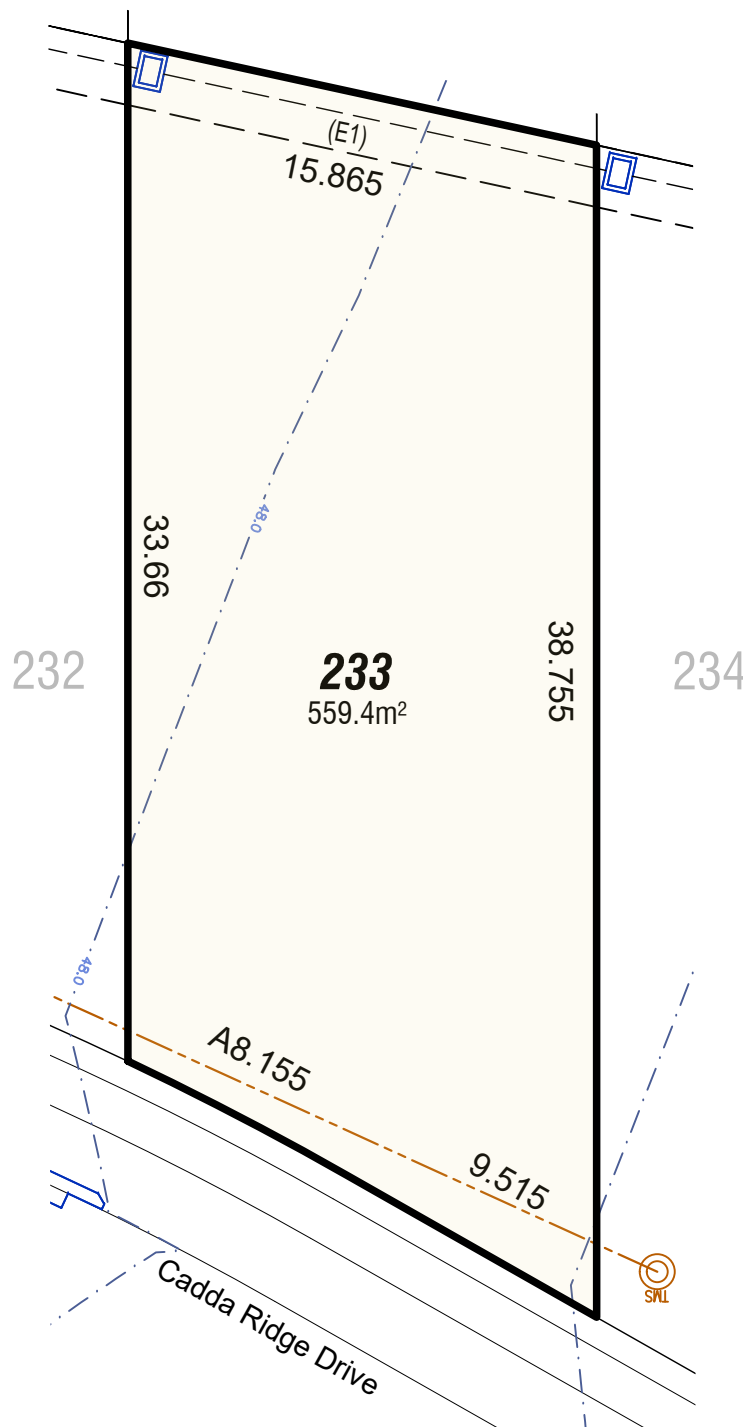


# Caddens Hill

Sales Centre

Cnr of Cadda Ridge Drive & O'Connell Lane, Caddens

[caddenshill.com.au](http://caddenshill.com.au)/1800 833 822



- WATER
- SEWER MAIN & ACCESS POINT
- ELECTRICITY
- STORMWATER & PITS
- NBN
- RETAINING WALLS

- ZERO LOT EASEMENT
- BUILDING SETBACK (D.C.P.)
- EASEMENT FOR DRAINAGE & SERVICES
- SUBSTATION & SETBACKS

- (E1) EASEMENT TO DRAIN WATER 2 WIDE
- (E3) EASEMENT FOR UNDERGROUND CABLES
- (E4) EASEMENT FOR PADMOUNT SUBSTATION 2.75 WIDE
- (E5) EASEMENT FOR ACCESS AND MAINTENANCE 0.9W x 17L
- (E7) RIGHT OF ACCESS VARIABLE WIDTH
- (E8) EASEMENT TO DRAIN WATER 5.0 WIDE



This plan is provided solely for the purpose of providing an impression of the concept relating to the proposed development called 'Caddens Hill', as well as the approximate location of existing and proposed third party facilities, services or destinations, and is not intended to be used for any other purpose. Legacy Group does not make any representation or give any warranty in relation to the future development of the site, the staging of any future development or the current or future location or existence of any facilities, services or destinations. The plan is based on the present intention of, and information available to, Legacy Group and the current known requirements of relevant authorities at the time of creation of the plan and details may change due to future circumstances. Any indications of distance or size are approximate and for indicative purposes only, and are not to scale. The plan and any matters shown on or inferred from it do not give rise to a legally binding obligation on or representation or warranty by Legacy Group. Legacy Group accepts no liability for any loss or damage arising as a result of any reliance on this plan or its contents.

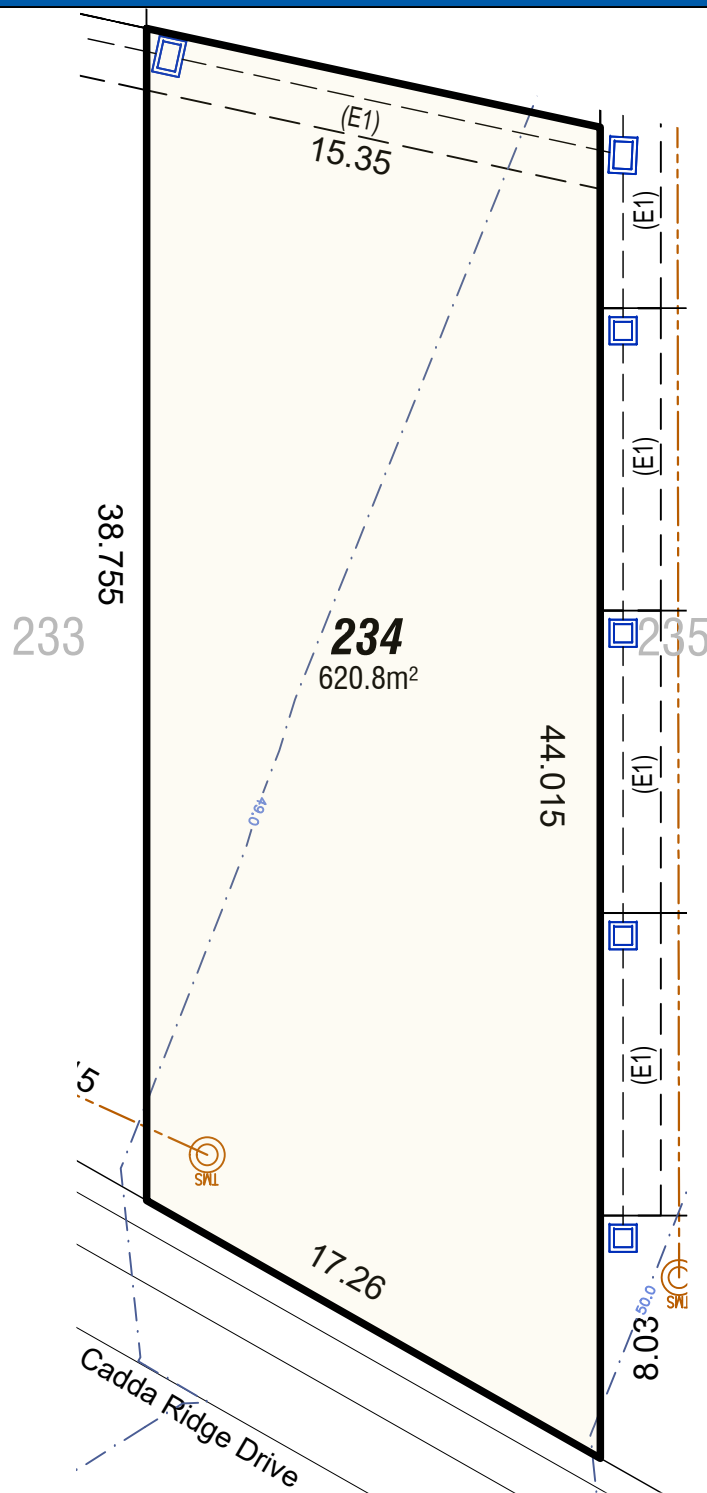


# Caddens Hill

Sales Centre

Cnr of Cadda Ridge Drive & O'Connell Lane, Caddens

caddenshill.com.au/1800 833 822



- WATER
- SEWER MAIN & ACCESS POINT
- ELECTRICITY
- STORMWATER & PITS
- NBN
- RETAINING WALLS

- ZERO LOT EASEMENT
- BUILDING SETBACK (D.C.P.)
- EASEMENT FOR DRAINAGE & SERVICES
- SUBSTATION & SETBACKS

- (E1) EASEMENT TO DRAIN WATER 2 WIDE
- (E3) EASEMENT FOR UNDERGROUND CABLES
- (E4) EASEMENT FOR PADMOUNT SUBSTATION 2.75 WIDE
- (E5) EASEMENT FOR ACCESS AND MAINTENANCE 0.9W x 17L
- (E7) RIGHT OF ACCESS VARIABLE WIDTH
- (E8) EASEMENT TO DRAIN WATER 5.0 WIDE



This plan is provided solely for the purpose of providing an impression of the concept relating to the proposed development called 'Caddens Hill', as well as the approximate location of existing and proposed third party facilities, services or destinations, and is not intended to be used for any other purpose. Legacy Group does not make any representation or give any warranty in relation to the future development of the site, the staging of any future development or the current or future location or existence of any facilities, services or destinations. The plan is based on the present intention of, and information available to, Legacy Group and the current known requirements of relevant authorities at the time of creation of the plan and details may change due to future circumstances. Any indications of distance or size are approximate and for indicative purposes only, and are not to scale. The plan and any matters shown on or inferred from it do not give rise to a legally binding obligation on or representation or warranty by Legacy Group. Legacy Group accepts no liability for any loss or damage arising as a result of any reliance on this plan or its contents.

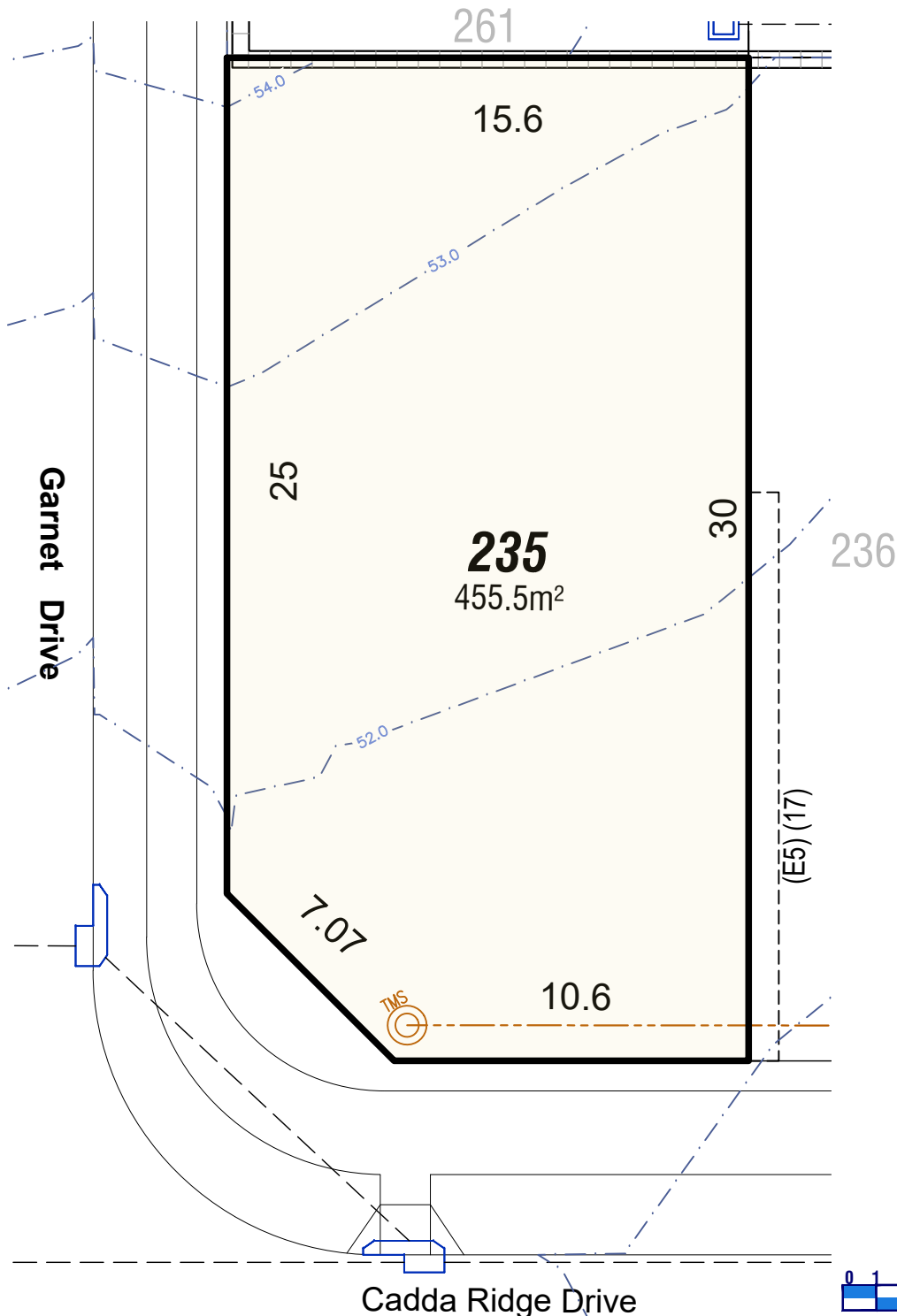


# Caddens Hill

Sales Centre

Cnr of Cadda Ridge Drive & O'Connell Lane, Caddens

caddenshill.com.au/1800 833 822



- WATER
- SEWER MAIN & ACCESS POINT
- ELECTRICITY
- STORMWATER & PITS
- NBN
- RETAINING WALLS

- ZERO LOT EASEMENT
- BUILDING SETBACK (D.C.P.)
- EASEMENT FOR DRAINAGE & SERVICES
- SUBSTATION & SETBACKS

- (E1) EASEMENT TO DRAIN WATER 2 WIDE
- (E3) EASEMENT FOR UNDERGROUND CABLES
- (E4) EASEMENT FOR PADMOUNT SUBSTATION 2.75 WIDE
- (E5) EASEMENT FOR ACCESS AND MAINTENANCE 0.9W x 17L
- (E7) RIGHT OF ACCESS VARIABLE WIDTH
- (E8) EASEMENT TO DRAIN WATER 5.0 WIDE



This plan is provided solely for the purpose of providing an impression of the concept relating to the proposed development called 'Caddens Hill', as well as the approximate location of existing and proposed third party facilities, services or destinations, and is not intended to be used for any other purpose. Legacy Group does not make any representation or give any warranty in relation to the future development of the site, the staging of any future development or the current or future location or existence of any facilities, services or destinations. The plan is based on the present intention of, and information available to, Legacy Group and the current known requirements of relevant authorities at the time of creation of the plan and details may change due to future circumstances. Any indications of distance or size are approximate and for indicative purposes only, and are not to scale. The plan and any matters shown on or inferred from it do not give rise to a legally binding obligation on or representation or warranty by Legacy Group. Legacy Group accepts no liability for any loss or damage arising as a result of any reliance on this plan or its contents.

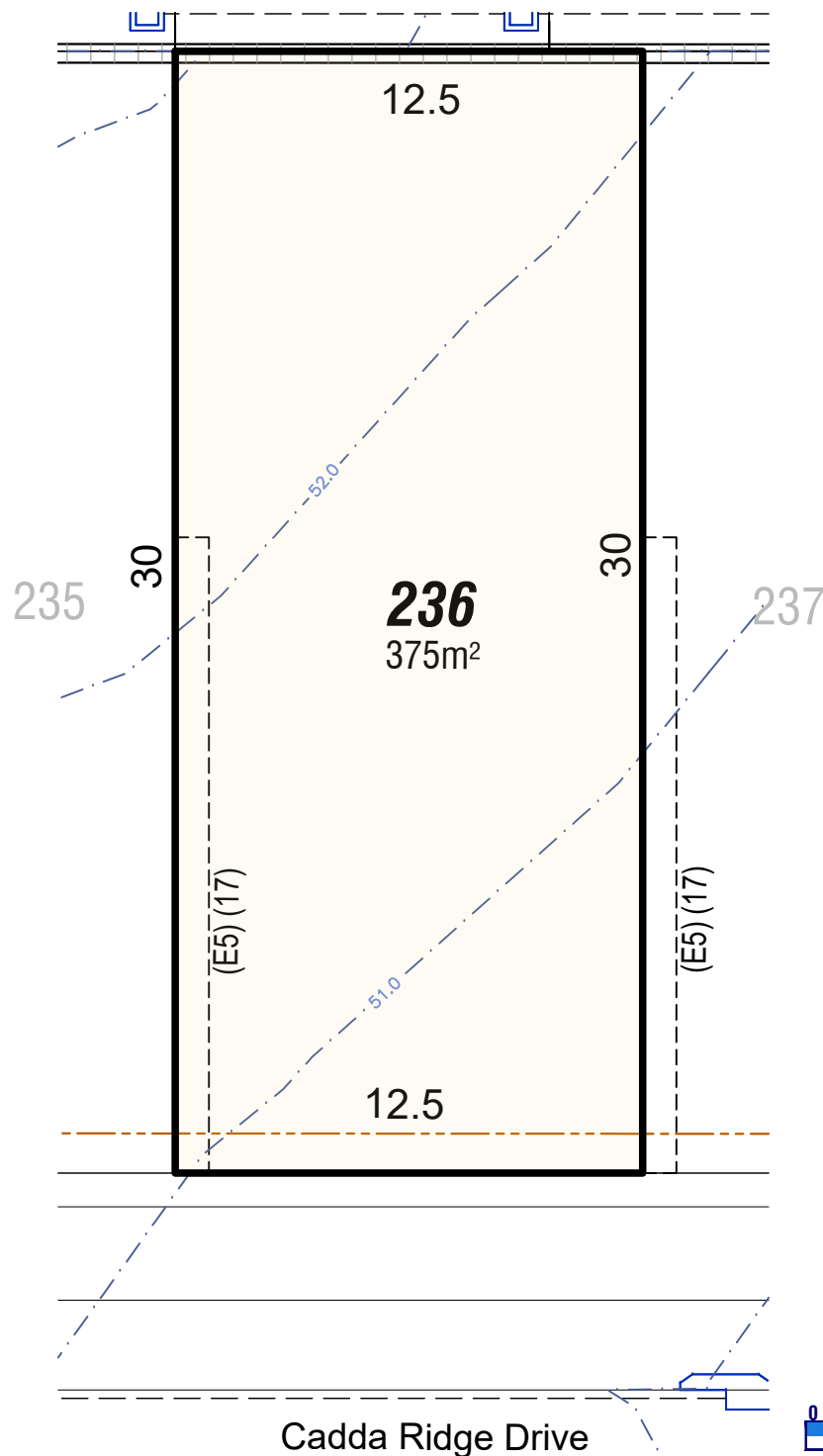


# Caddens Hill

Sales Centre

Cnr of Cadda Ridge Drive & O'Connell Lane, Caddens

caddenshill.com.au/1800 833 822



- WATER
- SEWER MAIN & ACCESS POINT
- ELECTRICITY
- STORMWATER & PITS
- NBN
- RETAINING WALLS

- ZERO LOT EASEMENT
- BUILDING SETBACK (D.C.P.)
- EASEMENT FOR DRAINAGE & SERVICES
- SUBSTATION & SETBACKS

- (E1) EASEMENT TO DRAIN WATER 2 WIDE
- (E3) EASEMENT FOR UNDERGROUND CABLES
- (E4) EASEMENT FOR PADMOUNT SUBSTATION 2.75 WIDE
- (E5) EASEMENT FOR ACCESS AND MAINTENANCE 0.9W x 17L
- (E7) RIGHT OF ACCESS VARIABLE WIDTH
- (E8) EASEMENT TO DRAIN WATER 5.0 WIDE

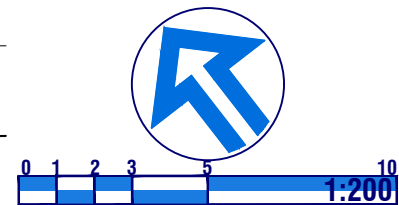


This plan is provided solely for the purpose of providing an impression of the concept relating to the proposed development called 'Caddens Hill', as well as the approximate location of existing and proposed third party facilities, services or destinations, and is not intended to be used for any other purpose. Legacy Group does not make any representation or give any warranty in relation to the future development of the site, the staging of any future development or the current or future location or existence of any facilities, services or destinations. The plan is based on the present intention of, and information available to, Legacy Group and the current known requirements of relevant authorities at the time of creation of the plan and details may change due to future circumstances. Any indications of distance or size are approximate and for indicative purposes only, and are not to scale. The plan and any matters shown on or inferred from it do not give rise to a legally binding obligation on or representation or warranty by Legacy Group. Legacy Group accepts no liability for any loss or damage arising as a result of any reliance on this plan or its contents.





[caddenshill.com.au/1800 833 822](http://caddenshill.com.au/1800_833_822)



- (E1) EASEMENT TO DRAIN WATER 2 WIDE  
(E3) EASEMENT FOR UNDERGROUND CABLES  
(E4) EASEMENT FOR PADMOUNT SUBSTATION 2.75 WIDE  
(E5) EASEMENT FOR ACCESS AND MAINTENANCE 0.9W x 17L  
(E7) RIGHT OF ACCESS VARIABLE WIDTH  
(E8) EASEMENT TO DRAIN WATER 5.0 WIDE

This plan is provided solely for the purpose of providing an impression of the concept relating to the proposed development called 'Caddens Hill', as well as the approximate location of existing and proposed third party facilities, services or destinations, and is not intended to be used for any other purpose. Legacy Group does not make any representation or give any warranty in relation to the future development of the site, the staging of any future development or the current or future location or existence of any facilities, services or destinations. The plan is based on the present intention of, and information available to, Legacy Group and the current known requirements of relevant authorities at the time of creation of the plan and details may change due to future circumstances. Any indications of distance or size are approximate and for indicative purposes only, and are not to scale. The plan and any matters shown on or inferred from it do not give rise to a legally binding obligation on or representation or warranty by Legacy Group. Legacy Group accepts no liability for any loss or damage arising as a result of any reliance on this plan or its contents.

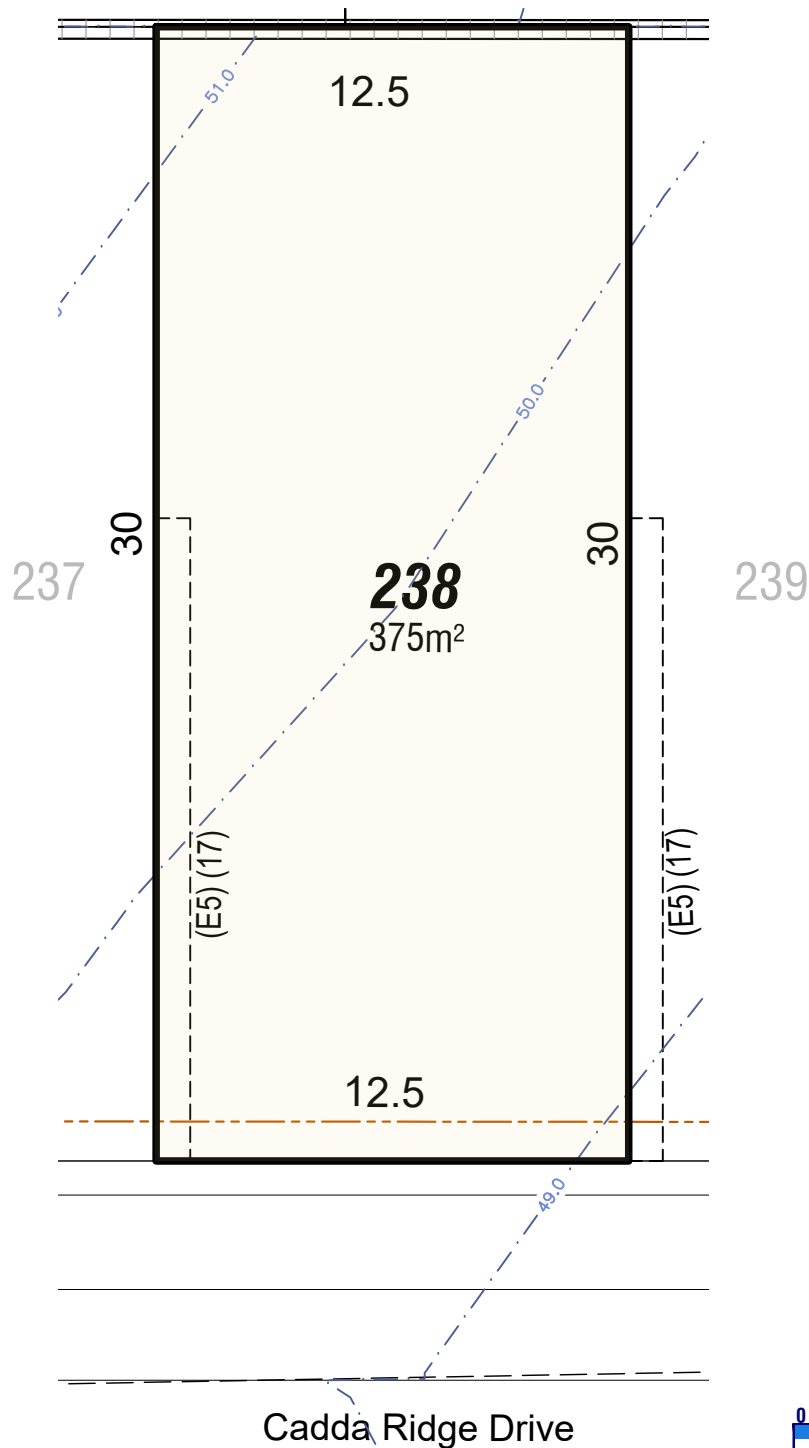


# Caddens Hill

Sales Centre

Cnr of Cadda Ridge Drive & O'Connell Lane, Caddens

caddenshill.com.au/1800 833 822



- WATER
- SEWER MAIN & ACCESS POINT
- ELECTRICITY
- STORMWATER & PITS
- NBN
- RETAINING WALLS

- ZERO LOT EASEMENT
- BUILDING SETBACK (D.C.P.)
- EASEMENT FOR DRAINAGE & SERVICES
- SUBSTATION & SETBACKS

- (E1) EASEMENT TO DRAIN WATER 2 WIDE
- (E3) EASEMENT FOR UNDERGROUND CABLES
- (E4) EASEMENT FOR PADMOUNT SUBSTATION 2.75 WIDE
- (E5) EASEMENT FOR ACCESS AND MAINTENANCE 0.9W x 17L
- (E7) RIGHT OF ACCESS VARIABLE WIDTH
- (E8) EASEMENT TO DRAIN WATER 5.0 WIDE



This plan is provided solely for the purpose of providing an impression of the concept relating to the proposed development called 'Caddens Hill', as well as the approximate location of existing and proposed third party facilities, services or destinations, and is not intended to be used for any other purpose. Legacy Group does not make any representation or give any warranty in relation to the future development of the site, the staging of any future development or the current or future location or existence of any facilities, services or destinations. The plan is based on the present intention of, and information available to, Legacy Group and the current known requirements of relevant authorities at the time of creation of the plan and details may change due to future circumstances. Any indications of distance or size are approximate and for indicative purposes only, and are not to scale. The plan and any matters shown on or inferred from it do not give rise to a legally binding obligation on or representation or warranty by Legacy Group. Legacy Group accepts no liability for any loss or damage arising as a result of any reliance on this plan or its contents.

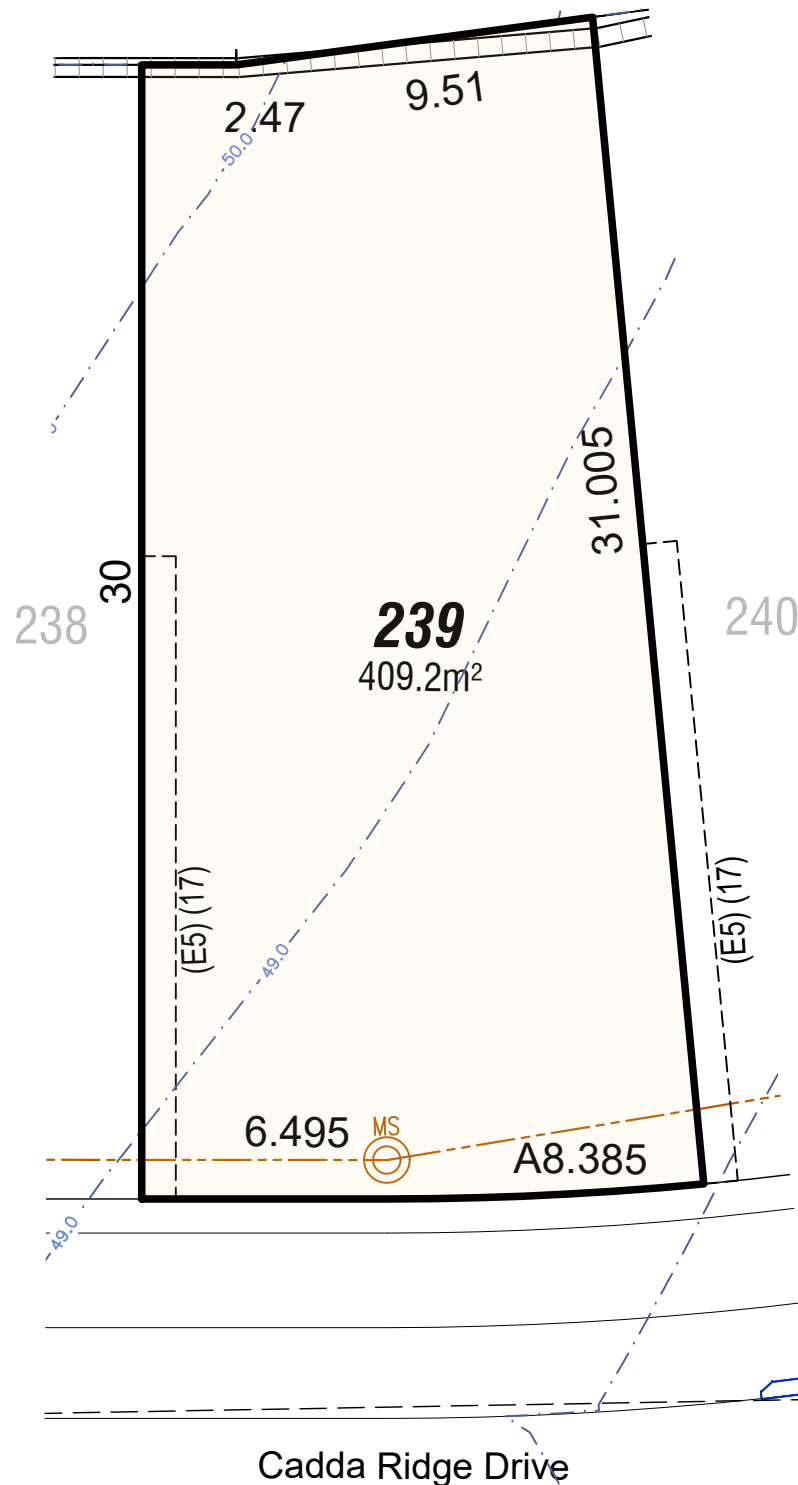


# Caddens Hill

Sales Centre

Cnr of Cadda Ridge Drive & O'Connell Lane, Caddens

caddenshill.com.au/1800 833 822



- WATER
- SEWER MAIN & ACCESS POINT
- ELECTRICITY
- STORMWATER & PITS
- NBN
- RETAINING WALLS

- ZERO LOT EASEMENT
- BUILDING SETBACK (D.C.P.)
- EASEMENT FOR DRAINAGE & SERVICES
- SUBSTATION & SETBACKS

- (E1) EASEMENT TO DRAIN WATER 2 WIDE
- (E3) EASEMENT FOR UNDERGROUND CABLES
- (E4) EASEMENT FOR PADMOUNT SUBSTATION 2.75 WIDE
- (E5) EASEMENT FOR ACCESS AND MAINTENANCE 0.9W x 17L
- (E7) RIGHT OF ACCESS VARIABLE WIDTH
- (E8) EASEMENT TO DRAIN WATER 5.0 WIDE

This plan is provided solely for the purpose of providing an impression of the concept relating to the proposed development called 'Caddens Hill', as well as the approximate location of existing and proposed third party facilities, services or destinations, and is not intended to be used for any other purpose. Legacy Group does not make any representation or give any warranty in relation to the future development of the site, the staging of any future development or the current or future location or existence of any facilities, services or destinations. The plan is based on the present intention of, and information available to, Legacy Group and the current known requirements of relevant authorities at the time of creation of the plan and details may change due to future circumstances. Any indications of distance or size are approximate and for indicative purposes only, and are not to scale. The plan and any matters shown on or inferred from it do not give rise to a legally binding obligation on or representation or warranty by Legacy Group. Legacy Group accepts no liability for any loss or damage arising as a result of any reliance on this plan or its contents.

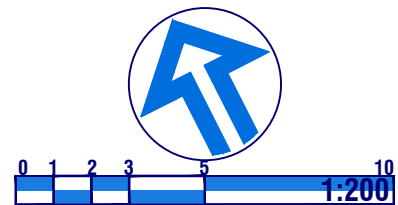
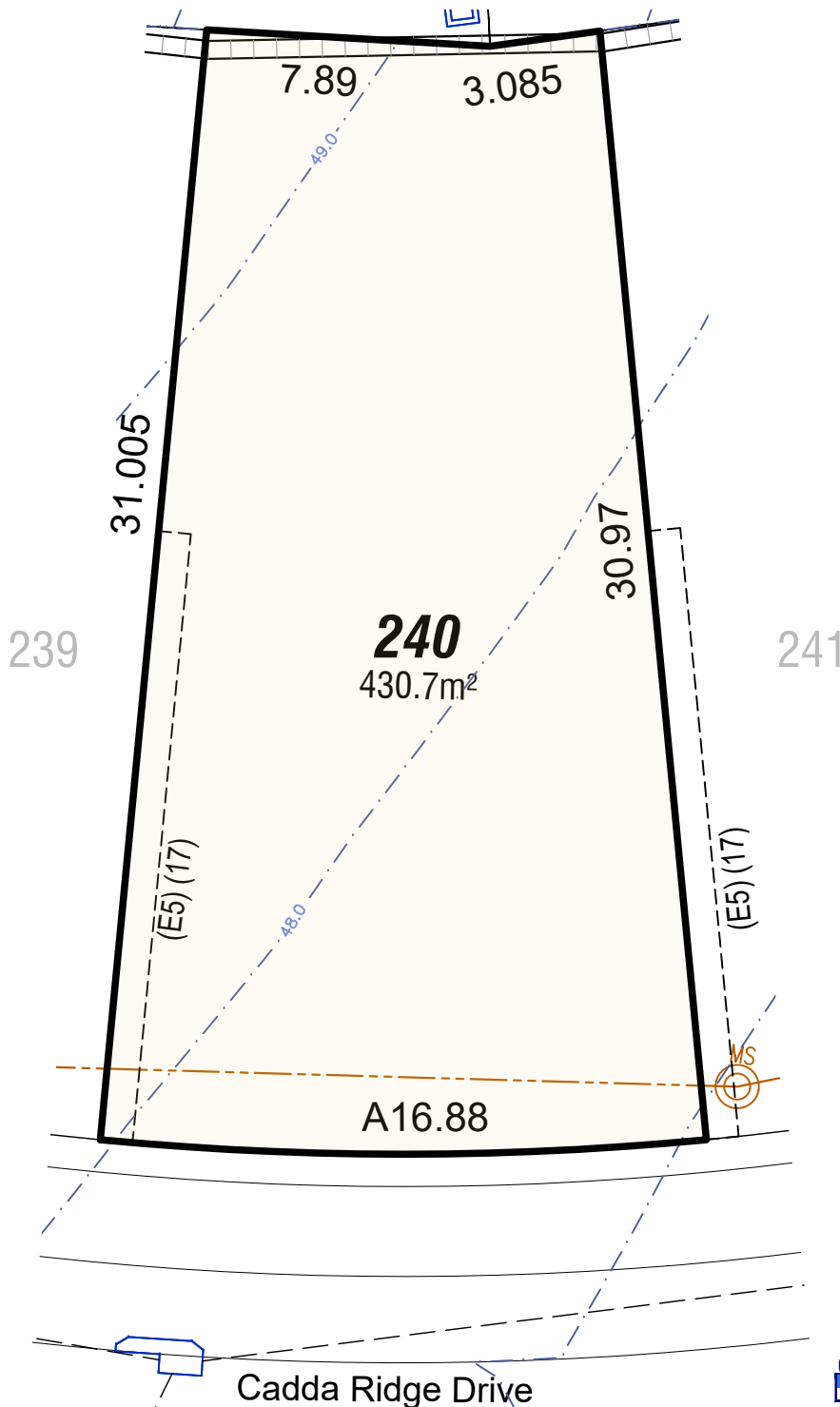


# Caddens Hill

Sales Centre

Cnr of Cadda Ridge Drive & O'Connell Lane, Caddens

caddenshill.com.au/1800 833 822



- WATER
- SEWER MAIN & ACCESS POINT
- ELECTRICITY
- STORMWATER & PITS
- NBN
- RETAINING WALLS

- ZERO LOT EASEMENT
- BUILDING SETBACK (D.C.P.)
- EASEMENT FOR DRAINAGE & SERVICES
- SUBSTATION & SETBACKS

- (E1) EASEMENT TO DRAIN WATER 2 WIDE
- (E3) EASEMENT FOR UNDERGROUND CABLES
- (E4) EASEMENT FOR PADMOUNT SUBSTATION 2.75 WIDE
- (E5) EASEMENT FOR ACCESS AND MAINTENANCE 0.9W x 17L
- (E7) RIGHT OF ACCESS VARIABLE WIDTH
- (E8) EASEMENT TO DRAIN WATER 5.0 WIDE



This plan is provided solely for the purpose of providing an impression of the concept relating to the proposed development called 'Caddens Hill', as well as the approximate location of existing and proposed third party facilities, services or destinations, and is not intended to be used for any other purpose. Legacy Group does not make any representation or give any warranty in relation to the future development of the site, the staging of any future development or the current or future location or existence of any facilities, services or destinations. The plan is based on the present intention of, and information available to, Legacy Group and the current known requirements of relevant authorities at the time of creation of the plan and details may change due to future circumstances. Any indications of distance or size are approximate and for indicative purposes only, and are not to scale. The plan and any matters shown on or inferred from it do not give rise to a legally binding obligation on or representation or warranty by Legacy Group. Legacy Group accepts no liability for any loss or damage arising as a result of any reliance on this plan or its contents.





[caddenshill.com.au/1800 833 822](http://caddenshill.com.au/1800_833_822)

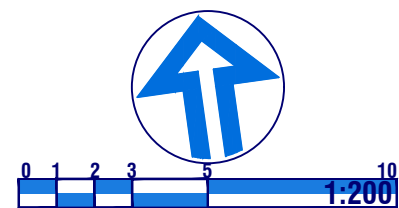


- (E1) EASEMENT TO DRAIN WATER 2 WIDE  
(E3) EASEMENT FOR UNDERGROUND CABLES  
(E4) EASEMENT FOR PADMOUNT SUBSTATION 2.75 WIDE  
(E5) EASEMENT FOR ACCESS AND MAINTENANCE 0.9W x 17L  
(E7) RIGHT OF ACCESS VARIABLE WIDTH  
(E8) EASEMENT TO DRAIN WATER 5.0 WIDE

This plan is provided solely for the purpose of providing an impression of the concept relating to the proposed development called 'Caddens Hill', as well as the approximate location of existing and proposed third party facilities, services or destinations, and is not intended to be used for any other purpose. Legacy Group does not make any representation or give any warranty in relation to the future development of the site, the staging of any future development or the current or future location or existence of any facilities, services or destinations. The plan is based on the present intention of, and information available to, Legacy Group and the current known requirements of relevant authorities at the time of creation of the plan and details may change due to future circumstances. Any indications of distance or size are approximate and for indicative purposes only, and are not to scale. The plan and any matters shown on or inferred from it do not give rise to a legally binding obligation on or representation or warranty by Legacy Group. Legacy Group accepts no liability for any loss or damage arising as a result of any reliance on this plan or its contents.



[caddenshill.com.au/1800 833 822](http://caddenshill.com.au/1800_833_822)



- (E1) EASEMENT TO DRAIN WATER 2 WIDE  
(E3) EASEMENT FOR UNDERGROUND CABLES  
(E4) EASEMENT FOR PADMOUNT SUBSTATION 2.75 WIDE  
(E5) EASEMENT FOR ACCESS AND MAINTENANCE 0.9W x 17L  
(E7) RIGHT OF ACCESS VARIABLE WIDTH  
(E8) EASEMENT TO DRAIN WATER 5.0 WIDE

This plan is provided solely for the purpose of providing an impression of the concept relating to the proposed development called 'Caddens Hill', as well as the approximate location of existing and proposed third party facilities, services or destinations, and is not intended to be used for any other purpose. Legacy Group does not make any representation or give any warranty in relation to the future development of the site, the staging of any future development or the current or future location or existence of any facilities, services or destinations. The plan is based on the present intention of, and information available to, Legacy Group and the current known requirements of relevant authorities at the time of creation of the plan and details may change due to future circumstances. Any indications of distance or size are approximate and for indicative purposes only, and are not to scale. The plan and any matters shown on or inferred from it do not give rise to a legally binding obligation on or representation or warranty by Legacy Group. Legacy Group accepts no liability for any loss or damage arising as a result of any reliance on this plan or its contents.

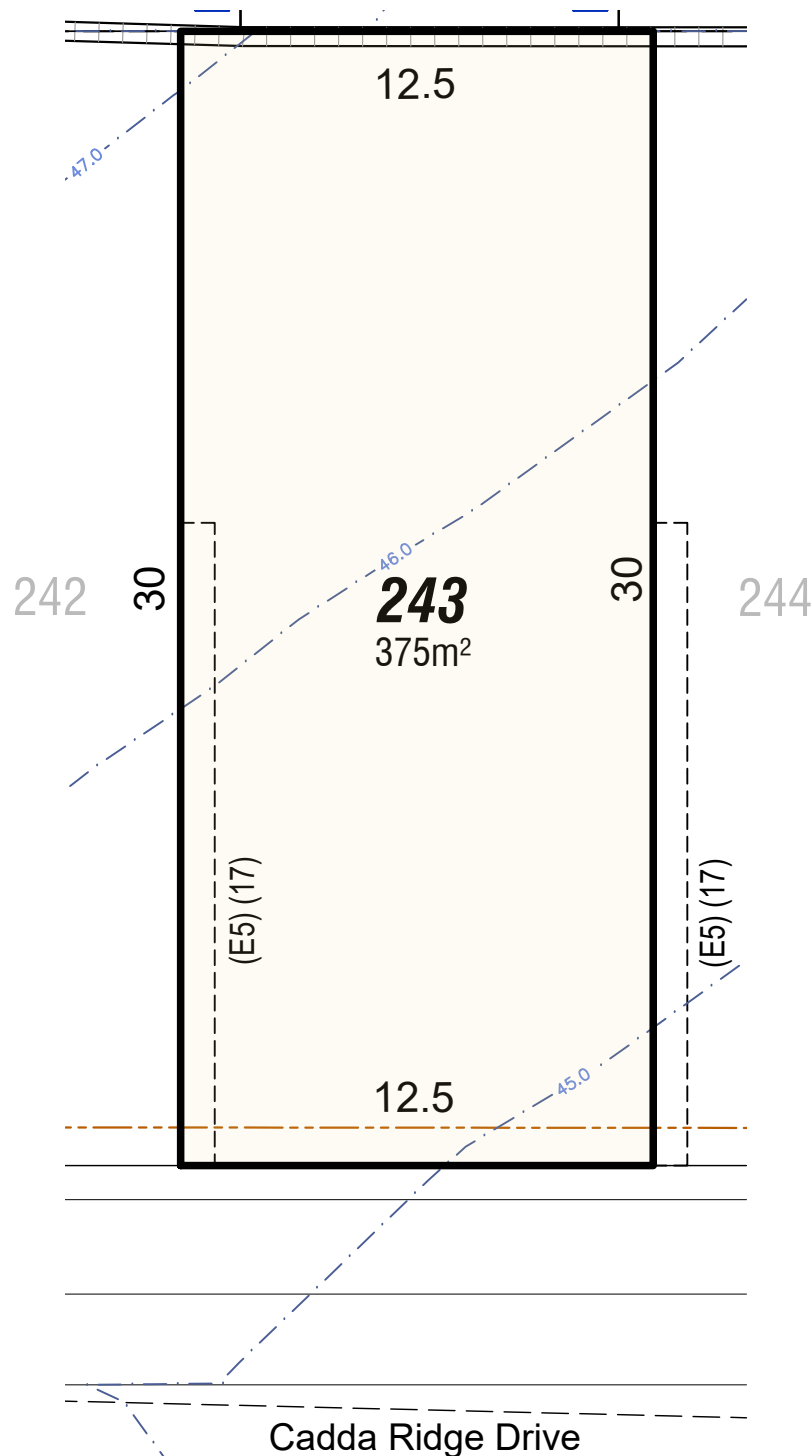


# Caddens Hill

Sales Centre

Cnr of Cadda Ridge Drive & O'Connell Lane, Caddens

caddenshill.com.au/1800 833 822



- WATER
- SEWER MAIN & ACCESS POINT
- ELECTRICITY
- STORMWATER & PITS
- NBN
- RETAINING WALLS

- ZERO LOT EASEMENT
- BUILDING SETBACK (D.C.P.)
- EASEMENT FOR DRAINAGE & SERVICES
- SUBSTATION & SETBACKS

- (E1) EASEMENT TO DRAIN WATER 2 WIDE
- (E3) EASEMENT FOR UNDERGROUND CABLES
- (E4) EASEMENT FOR PADMOUNT SUBSTATION 2.75 WIDE
- (E5) EASEMENT FOR ACCESS AND MAINTENANCE 0.9W x 17L
- (E7) RIGHT OF ACCESS VARIABLE WIDTH
- (E8) EASEMENT TO DRAIN WATER 5.0 WIDE



This plan is provided solely for the purpose of providing an impression of the concept relating to the proposed development called 'Caddens Hill', as well as the approximate location of existing and proposed third party facilities, services or destinations, and is not intended to be used for any other purpose. Legacy Group does not make any representation or give any warranty in relation to the future development of the site, the staging of any future development or the current or future location or existence of any facilities, services or destinations. The plan is based on the present intention of, and information available to, Legacy Group and the current known requirements of relevant authorities at the time of creation of the plan and details may change due to future circumstances. Any indications of distance or size are approximate and for indicative purposes only, and are not to scale. The plan and any matters shown on or inferred from it do not give rise to a legally binding obligation on or representation or warranty by Legacy Group. Legacy Group accepts no liability for any loss or damage arising as a result of any reliance on this plan or its contents.

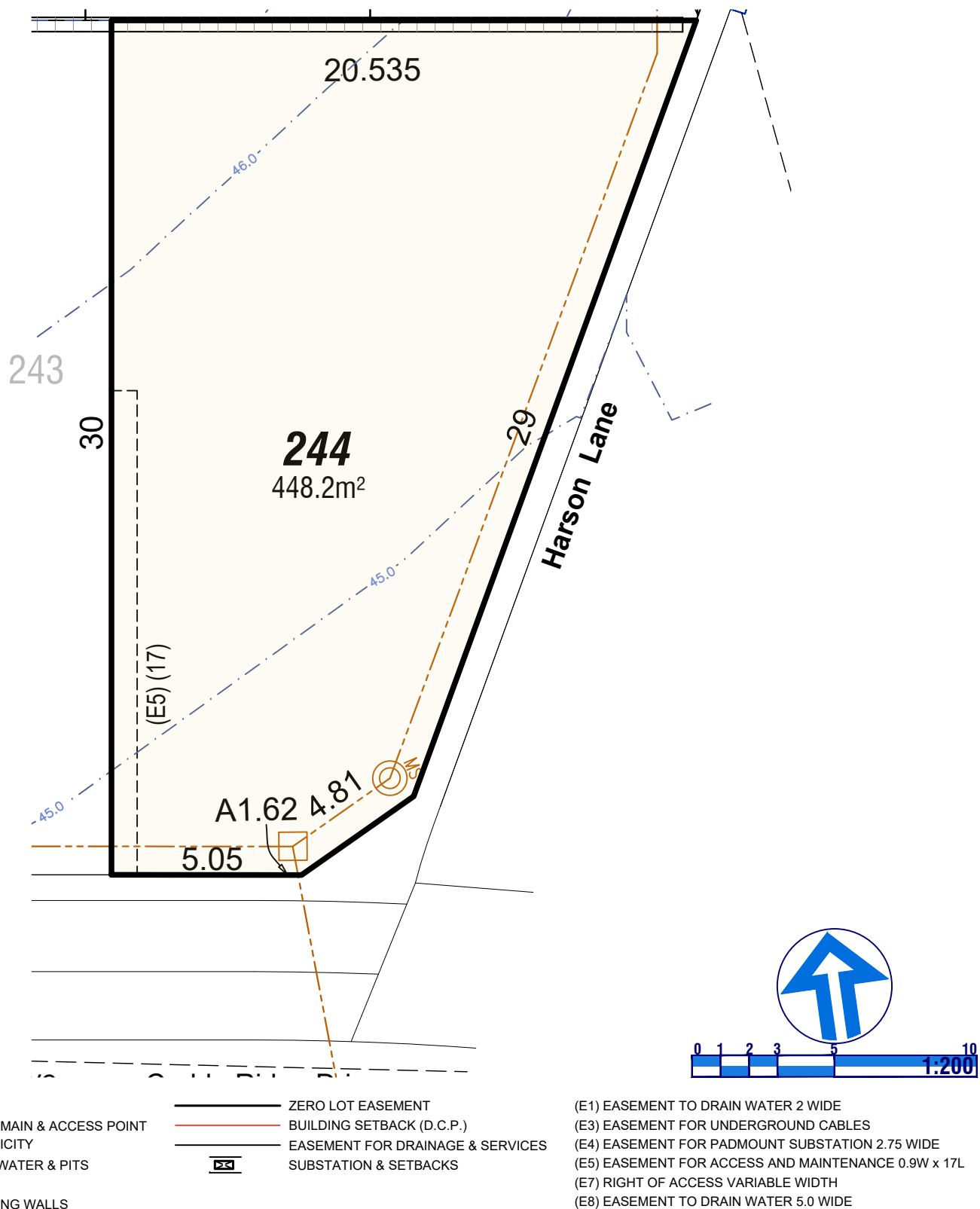


# Caddens Hill

Sales Centre

Cnr of Cadda Ridge Drive & O'Connell Lane, Caddens

caddenshill.com.au/1800 833 822



This plan is provided solely for the purpose of providing an impression of the concept relating to the proposed development called 'Caddens Hill', as well as the approximate location of existing and proposed third party facilities, services or destinations, and is not intended to be used for any other purpose. Legacy Group does not make any representation or give any warranty in relation to the future development of the site, the staging of any future development or the current or future location or existence of any facilities, services or destinations. The plan is based on the present intention of, and information available to, Legacy Group and the current known requirements of relevant authorities at the time of creation of the plan and details may change due to future circumstances. Any indications of distance or size are approximate and for indicative purposes only, and are not to scale. The plan and any matters shown on or inferred from it do not give rise to a legally binding obligation on or representation or warranty by Legacy Group. Legacy Group accepts no liability for any loss or damage arising as a result of any reliance on this plan or its contents.



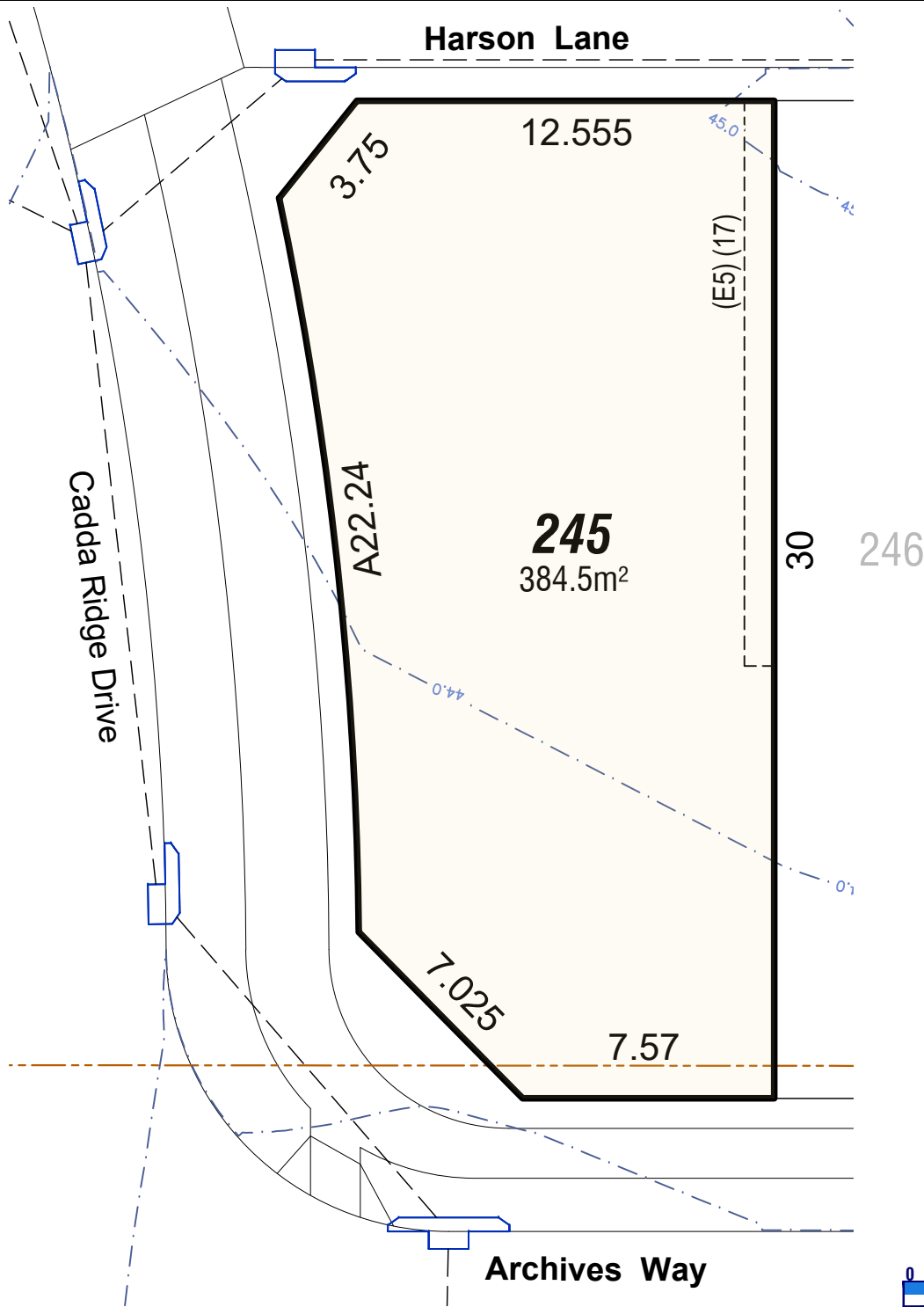


# Caddens Hill

Sales Centre

Cnr of Cadda Ridge Drive & O'Connell Lane, Caddens

caddenshill.com.au/1800 833 822



- WATER
- SEWER MAIN & ACCESS POINT
- ELECTRICITY
- STORMWATER & PITS
- NBN
- RETAINING WALLS

- ZERO LOT EASEMENT
- BUILDING SETBACK (D.C.P.)
- EASEMENT FOR DRAINAGE & SERVICES
- SUBSTATION & SETBACKS

- (E1) EASEMENT TO DRAIN WATER 2 WIDE
- (E3) EASEMENT FOR UNDERGROUND CABLES
- (E4) EASEMENT FOR PADMOUNT SUBSTATION 2.75 WIDE
- (E5) EASEMENT FOR ACCESS AND MAINTENANCE 0.9W x 17L
- (E7) RIGHT OF ACCESS VARIABLE WIDTH
- (E8) EASEMENT TO DRAIN WATER 5.0 WIDE



This plan is provided solely for the purpose of providing an impression of the concept relating to the proposed development called 'Caddens Hill', as well as the approximate location of existing and proposed third party facilities, services or destinations, and is not intended to be used for any other purpose. Legacy Group does not make any representation or give any warranty in relation to the future development of the site, the staging of any future development or the current or future location or existence of any facilities, services or destinations. The plan is based on the present intention of, and information available to, Legacy Group and the current known requirements of relevant authorities at the time of creation of the plan and details may change due to future circumstances. Any indications of distance or size are approximate and for indicative purposes only, and are not to scale. The plan and any matters shown on or inferred from it do not give rise to a legally binding obligation on or representation or warranty by Legacy Group. Legacy Group accepts no liability for any loss or damage arising as a result of any reliance on this plan or its contents.



[caddenshill.com.au/1800 833 822](http://caddenshill.com.au/1800_833_822)



- (E1) EASEMENT TO DRAIN WATER 2 WIDE  
(E3) EASEMENT FOR UNDERGROUND CABLES  
(E4) EASEMENT FOR PADMOUNT SUBSTATION 2.75 WIDE  
(E5) EASEMENT FOR ACCESS AND MAINTENANCE 0.9W x 17L  
(E7) RIGHT OF ACCESS VARIABLE WIDTH  
(E8) EASEMENT TO DRAIN WATER 5.0 WIDE

This plan is provided solely for the purpose of providing an impression of the concept relating to the proposed development called 'Caddens Hill', as well as the approximate location of existing and proposed third party facilities, services or destinations, and is not intended to be used for any other purpose. Legacy Group does not make any representation or give any warranty in relation to the future development of the site, the staging of any future development or the current or future location or existence of any facilities, services or destinations. The plan is based on the present intention of, and information available to, Legacy Group and the current known requirements of relevant authorities at the time of creation of the plan and details may change due to future circumstances. Any indications of distance or size are approximate and for indicative purposes only, and are not to scale. The plan and any matters shown on or inferred from it do not give rise to a legally binding obligation on or representation or warranty by Legacy Group. Legacy Group accepts no liability for any loss or damage arising as a result of any reliance on this plan or its contents.



[caddenshill.com.au/1800 833 822](http://caddenshill.com.au/1800_833_822)



- (E1) EASEMENT TO DRAIN WATER 2 WIDE  
(E3) EASEMENT FOR UNDERGROUND CABLES  
(E4) EASEMENT FOR PADMOUNT SUBSTATION 2.75 WIDE  
(E5) EASEMENT FOR ACCESS AND MAINTENANCE 0.9W x 17L  
(E7) RIGHT OF ACCESS VARIABLE WIDTH  
(E8) EASEMENT TO DRAIN WATER 5.0 WIDE

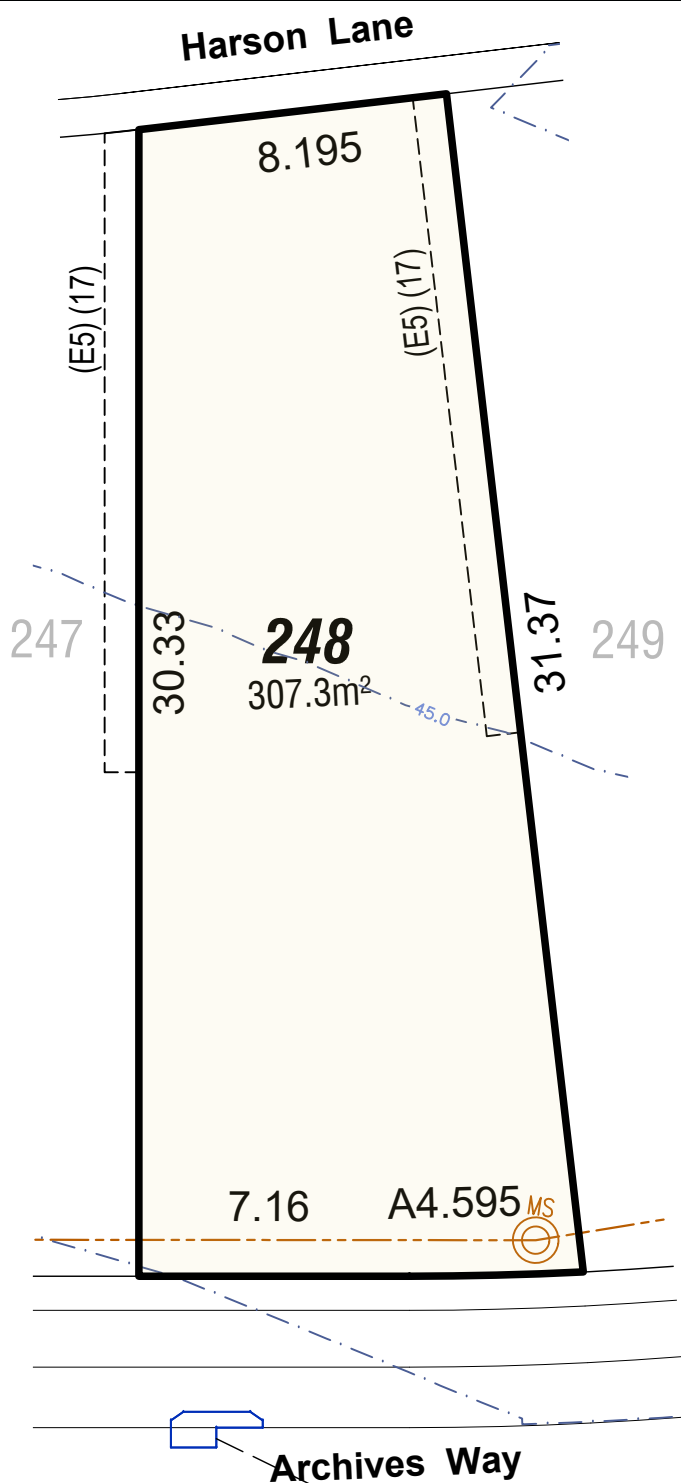
This plan is provided solely for the purpose of providing an impression of the concept relating to the proposed development called 'Caddens Hill', as well as the approximate location of existing and proposed third party facilities, services or destinations, and is not intended to be used for any other purpose. Legacy Group does not make any representation or give any warranty in relation to the future development of the site, the staging of any future development or the current or future location or existence of any facilities, services or destinations. The plan is based on the present intention of, and information available to, Legacy Group and the current known requirements of relevant authorities at the time of creation of the plan and details may change due to future circumstances. Any indications of distance or size are approximate and for indicative purposes only, and are not to scale. The plan and any matters shown on or inferred from it do not give rise to a legally binding obligation on or representation or warranty by Legacy Group. Legacy Group accepts no liability for any loss or damage arising as a result of any reliance on this plan or its contents.




## Sales Centre

**Cnr of Cadda Ridge Drive & O'Connell Lane, Caddens**

[caddenshill.com.au/1800 833 822](http://caddenshill.com.au/1800_833_822)



- 
- WATER
  - SEWER MAIN & ACCESS POINT
  - ELECTRICITY
  - STORMWATER & PITS
  - NBN
  - RETAINING WALLS

- 
 ZERO LOT EASEMENT  
 BUILDING SETBACK (D.C.P.)  
 EASEMENT FOR DRAINAGE & SERVICES  
 SUBSTATION & SETBACKS

- (E1) EASEMENT TO DRAIN WATER 2 WIDE  
(E3) EASEMENT FOR UNDERGROUND CABLES  
(E4) EASEMENT FOR PADMOUNT SUBSTATION 2.75 WIDE  
(E5) EASEMENT FOR ACCESS AND MAINTENANCE 0.9W x 17L  
(E7) RIGHT OF ACCESS VARIABLE WIDTH  
(E8) EASEMENT TO DRAIN WATER 5.0 WIDE



This plan is provided solely for the purpose of providing an impression of the concept relating to the proposed development called 'Caddens Hill', as well as the approximate location of existing and proposed third party facilities, services or destinations, and is not intended to be used for any other purpose. Legacy Group does not make any representation or give any warranty in relation to the future development of the site, the staging of any future development or the current or future location or existence of any facilities, services or destinations. The plan is based on the present intention of, and information available to, Legacy Group and the current known requirements of relevant authorities at the time of creation of the plan and details may change due to future circumstances. Any indications of distance or size are approximate and for indicative purposes only, and are not to scale. The plan and any matters shown on or inferred from it do not give rise to a legally binding obligation on or representation or warranty by Legacy Group. Legacy Group accepts no liability for any loss or damage arising as a result of any reliance on this plan or its contents.



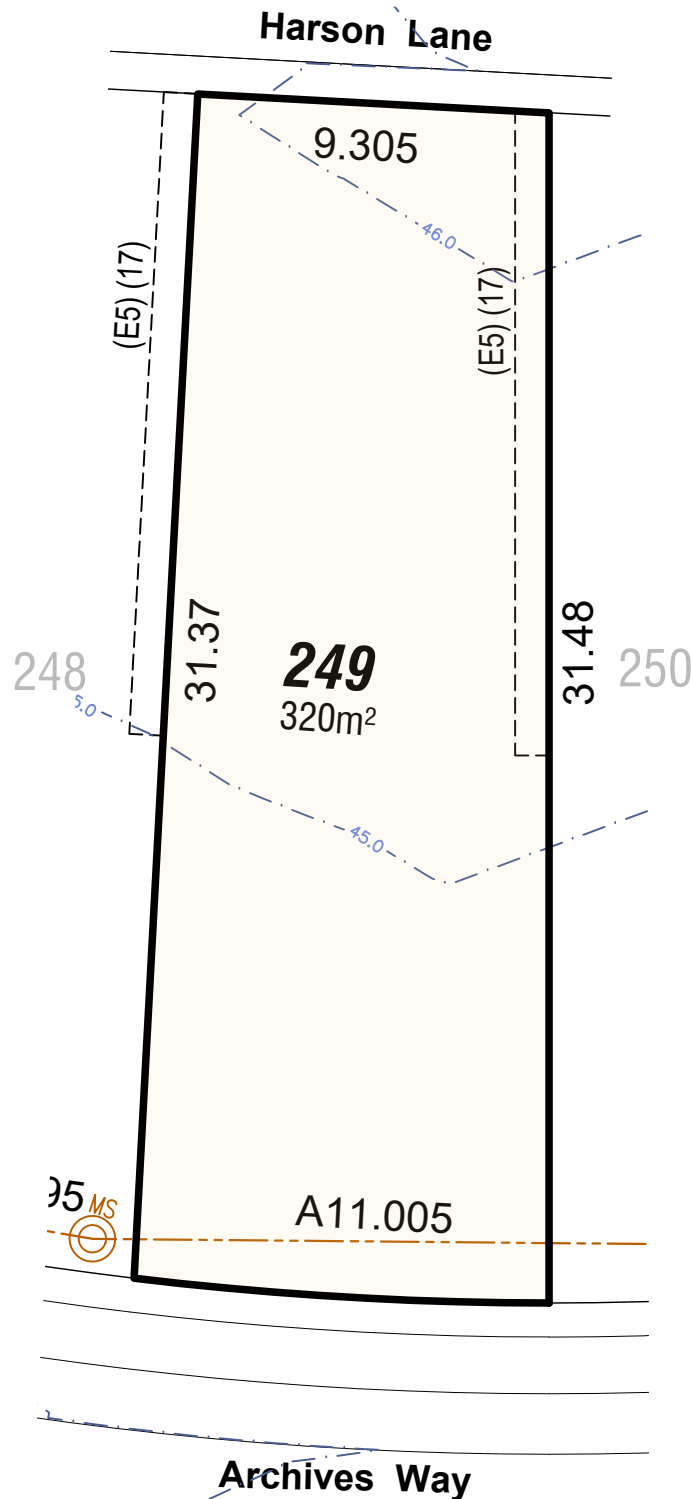


# Caddens Hill

Sales Centre

Cnr of Cadda Ridge Drive & O'Connell Lane, Caddens

caddenshill.com.au/1800 833 822



- WATER
- SEWER MAIN & ACCESS POINT
- ELECTRICITY
- STORMWATER & PITS
- NBN
- RETAINING WALLS

- ZERO LOT EASEMENT
- BUILDING SETBACK (D.C.P.)
- EASEMENT FOR DRAINAGE & SERVICES
- SUBSTATION & SETBACKS

- (E1) EASEMENT TO DRAIN WATER 2 WIDE
- (E3) EASEMENT FOR UNDERGROUND CABLES
- (E4) EASEMENT FOR PADMOUNT SUBSTATION 2.75 WIDE
- (E5) EASEMENT FOR ACCESS AND MAINTENANCE 0.9W x 17L
- (E7) RIGHT OF ACCESS VARIABLE WIDTH
- (E8) EASEMENT TO DRAIN WATER 5.0 WIDE



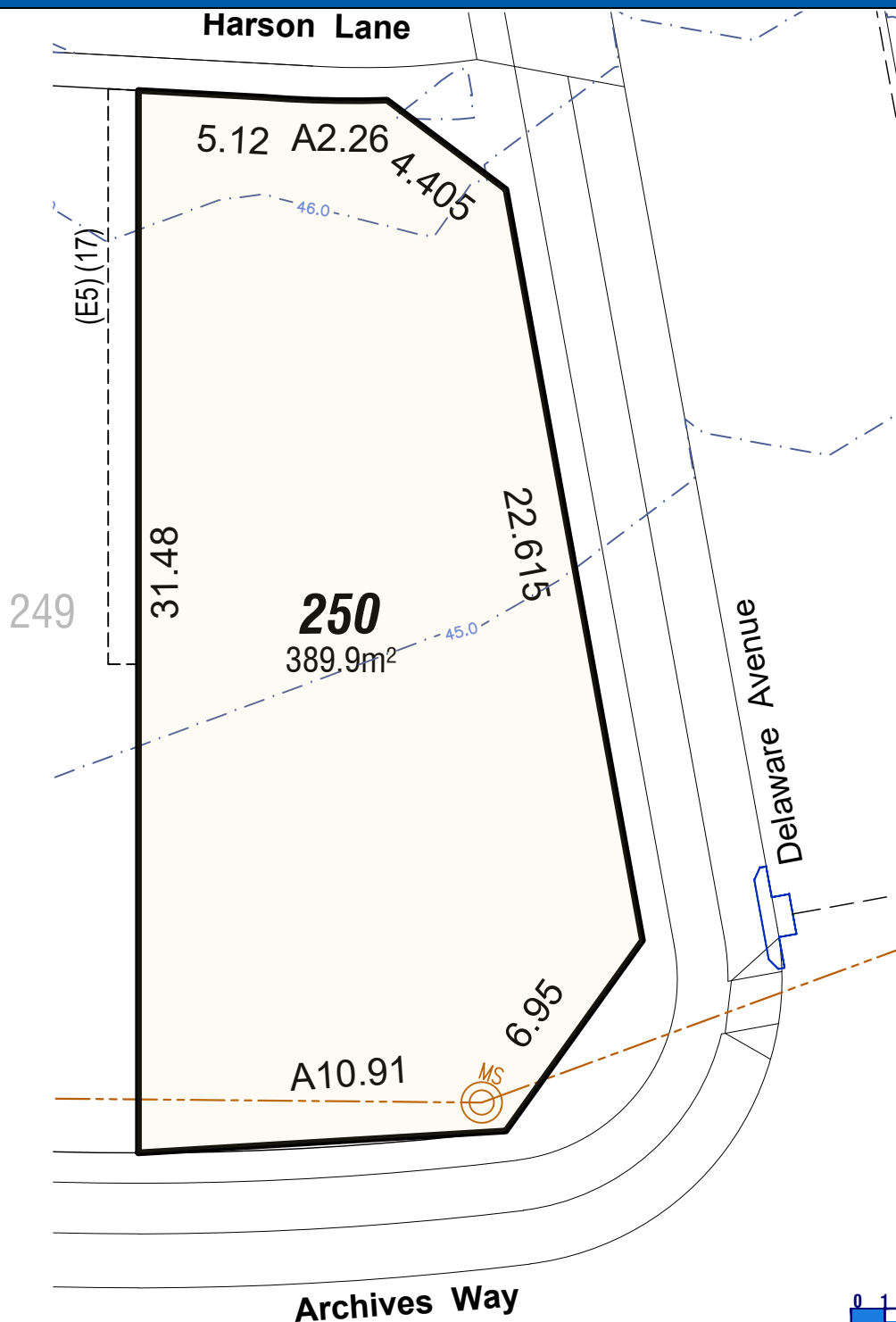
This plan is provided solely for the purpose of providing an impression of the concept relating to the proposed development called 'Caddens Hill', as well as the approximate location of existing and proposed third party facilities, services or destinations, and is not intended to be used for any other purpose. Legacy Group does not make any representation or give any warranty in relation to the future development of the site, the staging of any future development or the current or future location or existence of any facilities, services or destinations. The plan is based on the present intention of, and information available to, Legacy Group and the current known requirements of relevant authorities at the time of creation of the plan and details may change due to future circumstances. Any indications of distance or size are approximate and for indicative purposes only, and are not to scale. The plan and any matters shown on or inferred from it do not give rise to a legally binding obligation on or representation or warranty by Legacy Group. Legacy Group accepts no liability for any loss or damage arising as a result of any reliance on this plan or its contents.










## Sales Centre

**Cnr of Cadda Ridge Drive & O'Connell Lane, Caddens**

[caddenshill.com.au/1800 833 822](http://caddenshill.com.au/1800_833_822)



- |  |                           |   |                                  |   |
|--|---------------------------|---|----------------------------------|---|
|  | WATER                     |  | ZERO LOT EASEMENT                | (E1) EASEMENT TO DRAIN WATER 2 WIDE                 |
|  | SEWER MAIN & ACCESS POINT |  | BUILDING SETBACK (D.C.P.)        | (E3) EASEMENT FOR UNDERGROUND CABLES                |
|  | ELECTRICITY               |  | EASEMENT FOR DRAINAGE & SERVICES | (E4) EASEMENT FOR PADMOUNT SUBSTATION 2.75 WIDE     |
|  | STORMWATER & PITS         |  | SUBSTATION & SETBACKS            | (E5) EASEMENT FOR ACCESS AND MAINTENANCE 0.9W x 17L |
|  | NBN                       |   |                                  | (E7) RIGHT OF ACCESS VARIABLE WIDTH                 |
|  | RETAINING WALLS           |   |                                  | (E8) EASEMENT TO DRAIN WATER 5.0 WIDE               |

This plan is provided solely for the purpose of providing an impression of the concept relating to the proposed development called 'Caddens Hill', as well as the approximate location of existing and proposed third party facilities, services or destinations, and is not intended to be used for any other purpose. Legacy Group does not make any representation or give any warranty in relation to the future development of the site, the staging of any future development or the current or future location or existence of any facilities, services or destinations. The plan is based on the present intention of, and information available to, Legacy Group and the current known requirements of relevant authorities at the time of creation of the plan and details may change due to future circumstances. Any indications of distance or size are approximate and for indicative purposes only, and are not to scale. The plan and any matters shown on or inferred from it do not give rise to a legally binding obligation on or representation or warranty by Legacy Group. Legacy Group accepts no liability for any loss or damage arising as a result of any reliance on this plan or its contents.

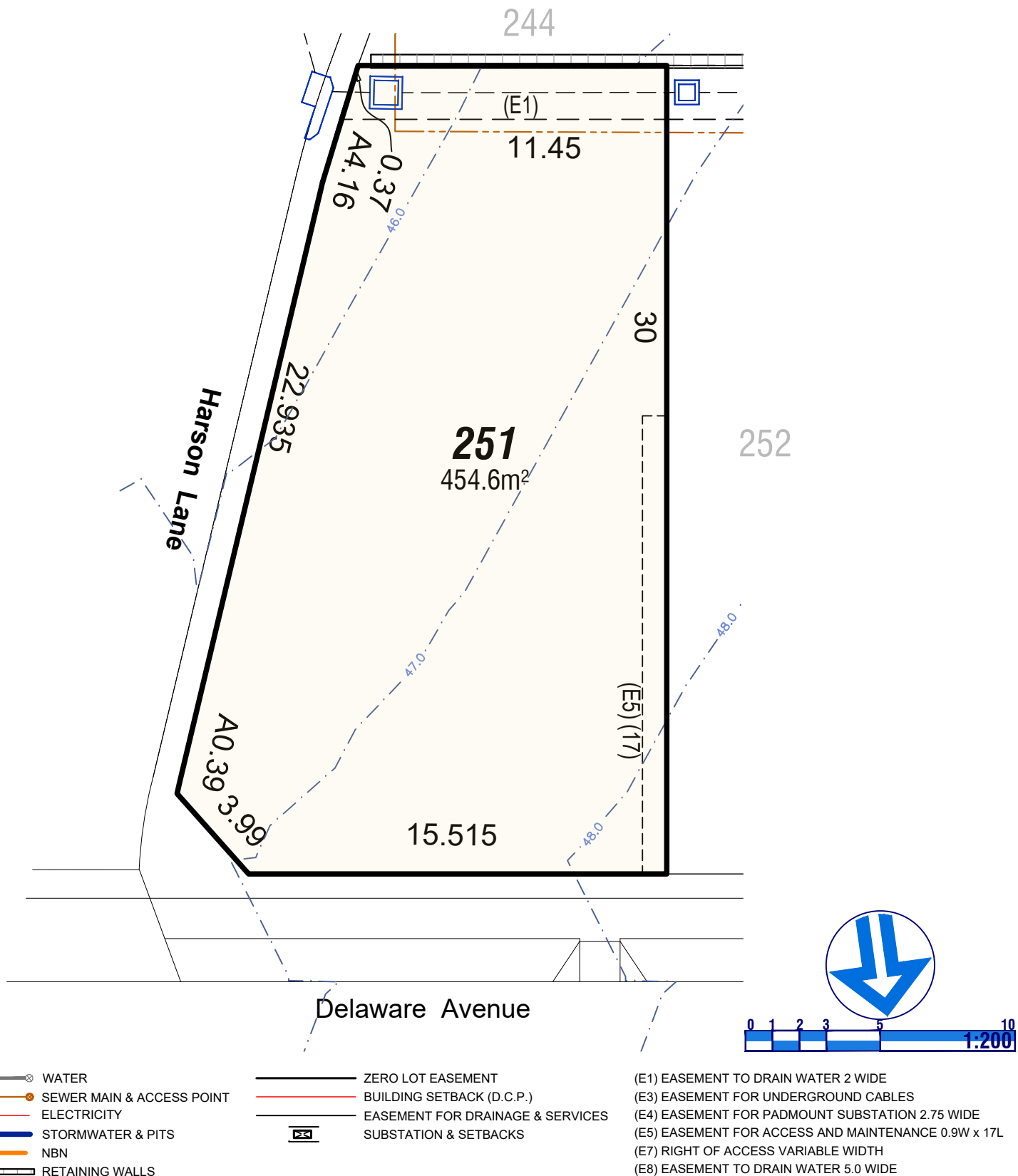


# Caddens Hill

Sales Centre

Cnr of Cadda Ridge Drive & O'Connell Lane, Caddens

caddenshill.com.au/1800 833 822



This plan is provided solely for the purpose of providing an impression of the concept relating to the proposed development called 'Caddens Hill', as well as the approximate location of existing and proposed third party facilities, services or destinations, and is not intended to be used for any other purpose. Legacy Group does not make any representation or give any warranty in relation to the future development of the site, the staging of any future development or the current or future location or existence of any facilities, services or destinations. The plan is based on the present intention of, and information available to, Legacy Group and the current known requirements of relevant authorities at the time of creation of the plan and details may change due to future circumstances. Any indications of distance or size are approximate and for indicative purposes only, and are not to scale. The plan and any matters shown on or inferred from it do not give rise to a legally binding obligation on or representation or warranty by Legacy Group. Legacy Group accepts no liability for any loss or damage arising as a result of any reliance on this plan or its contents.

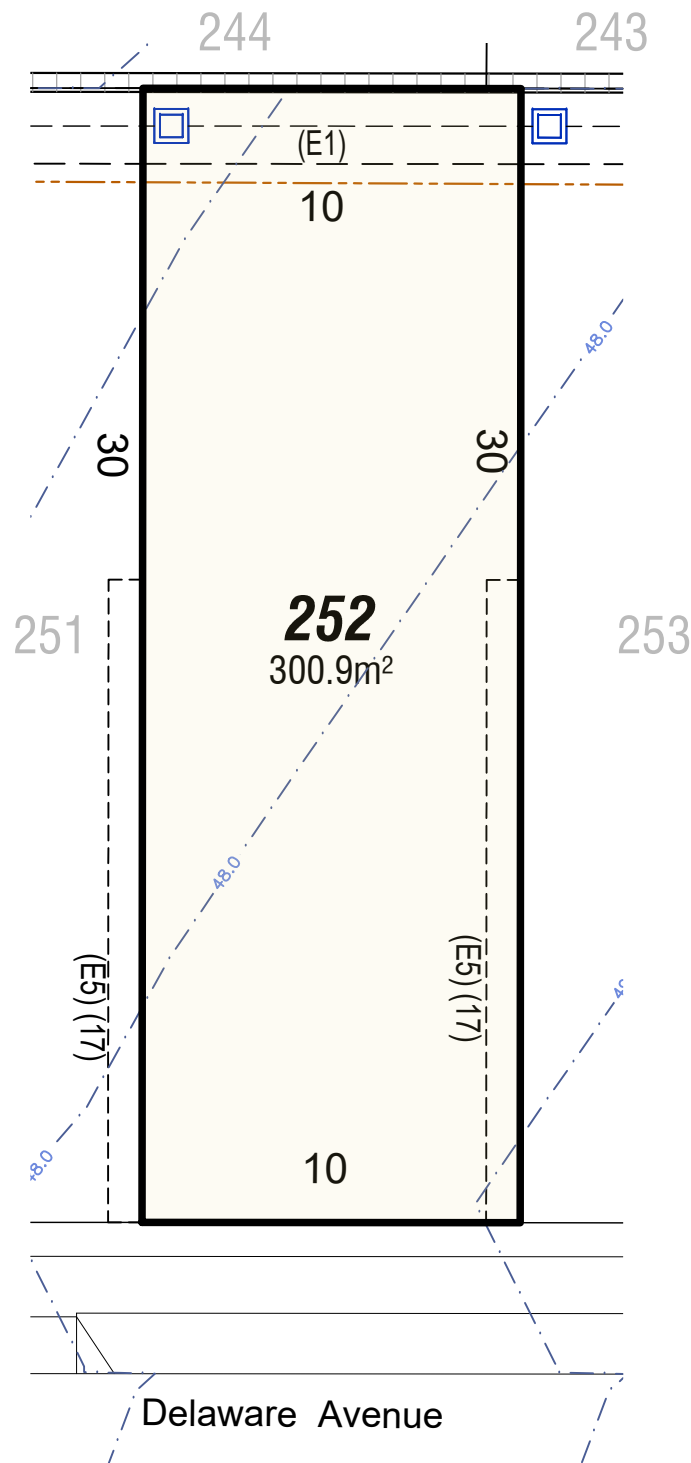


# Caddens Hill

Sales Centre

Cnr of Cadda Ridge Drive & O'Connell Lane, Caddens

caddenshill.com.au/1800 833 822



- WATER
- SEWER MAIN & ACCESS POINT
- ELECTRICITY
- STORMWATER & PITS
- NBN
- RETAINING WALLS

- ZERO LOT EASEMENT
- BUILDING SETBACK (D.C.P.)
- EASEMENT FOR DRAINAGE & SERVICES
- SUBSTATION & SETBACKS

- (E1) EASEMENT TO DRAIN WATER 2 WIDE
- (E3) EASEMENT FOR UNDERGROUND CABLES
- (E4) EASEMENT FOR PADMOUNT SUBSTATION 2.75 WIDE
- (E5) EASEMENT FOR ACCESS AND MAINTENANCE 0.9W x 17L
- (E7) RIGHT OF ACCESS VARIABLE WIDTH
- (E8) EASEMENT TO DRAIN WATER 5.0 WIDE



This plan is provided solely for the purpose of providing an impression of the concept relating to the proposed development called 'Caddens Hill', as well as the approximate location of existing and proposed third party facilities, services or destinations, and is not intended to be used for any other purpose. Legacy Group does not make any representation or give any warranty in relation to the future development of the site, the staging of any future development or the current or future location or existence of any facilities, services or destinations. The plan is based on the present intention of, and information available to, Legacy Group and the current known requirements of relevant authorities at the time of creation of the plan and details may change due to future circumstances. Any indications of distance or size are approximate and for indicative purposes only, and are not to scale. The plan and any matters shown on or inferred from it do not give rise to a legally binding obligation on or representation or warranty by Legacy Group. Legacy Group accepts no liability for any loss or damage arising as a result of any reliance on this plan or its contents.



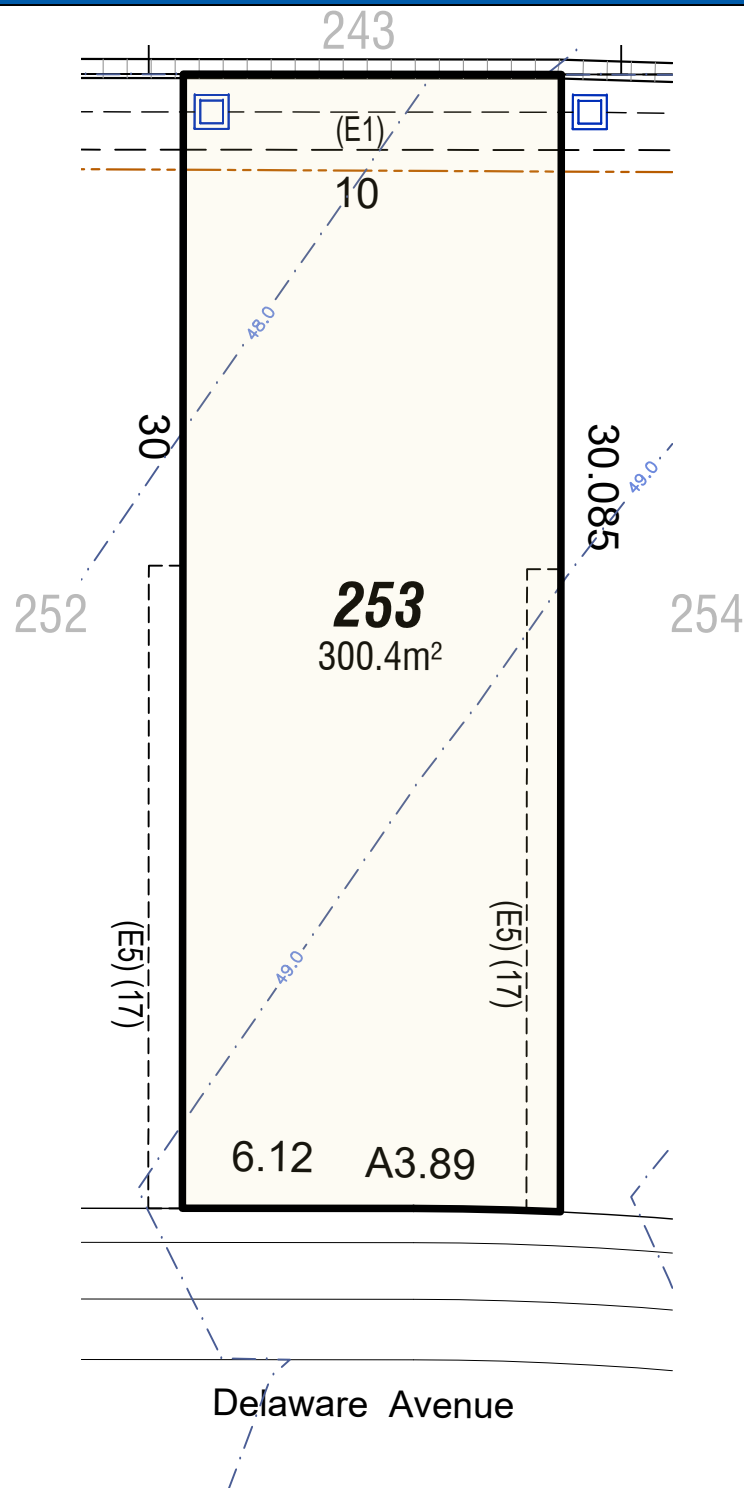


# Caddens Hill

Sales Centre

Cnr of Cadda Ridge Drive & O'Connell Lane, Caddens

caddenshill.com.au/1800 833 822



- WATER
- SEWER MAIN & ACCESS POINT
- ELECTRICITY
- STORMWATER & PITS
- NBN
- RETAINING WALLS

- ZERO LOT EASEMENT
- BUILDING SETBACK (D.C.P.)
- EASEMENT FOR DRAINAGE & SERVICES
- SUBSTATION & SETBACKS

- (E1) EASEMENT TO DRAIN WATER 2 WIDE
- (E3) EASEMENT FOR UNDERGROUND CABLES
- (E4) EASEMENT FOR PADMOUNT SUBSTATION 2.75 WIDE
- (E5) EASEMENT FOR ACCESS AND MAINTENANCE 0.9W x 17L
- (E7) RIGHT OF ACCESS VARIABLE WIDTH
- (E8) EASEMENT TO DRAIN WATER 5.0 WIDE



This plan is provided solely for the purpose of providing an impression of the concept relating to the proposed development called 'Caddens Hill', as well as the approximate location of existing and proposed third party facilities, services or destinations, and is not intended to be used for any other purpose. Legacy Group does not make any representation or give any warranty in relation to the future development of the site, the staging of any future development or the current or future location or existence of any facilities, services or destinations. The plan is based on the present intention of, and information available to, Legacy Group and the current known requirements of relevant authorities at the time of creation of the plan and details may change due to future circumstances. Any indications of distance or size are approximate and for indicative purposes only, and are not to scale. The plan and any matters shown on or inferred from it do not give rise to a legally binding obligation on or representation or warranty by Legacy Group. Legacy Group accepts no liability for any loss or damage arising as a result of any reliance on this plan or its contents.

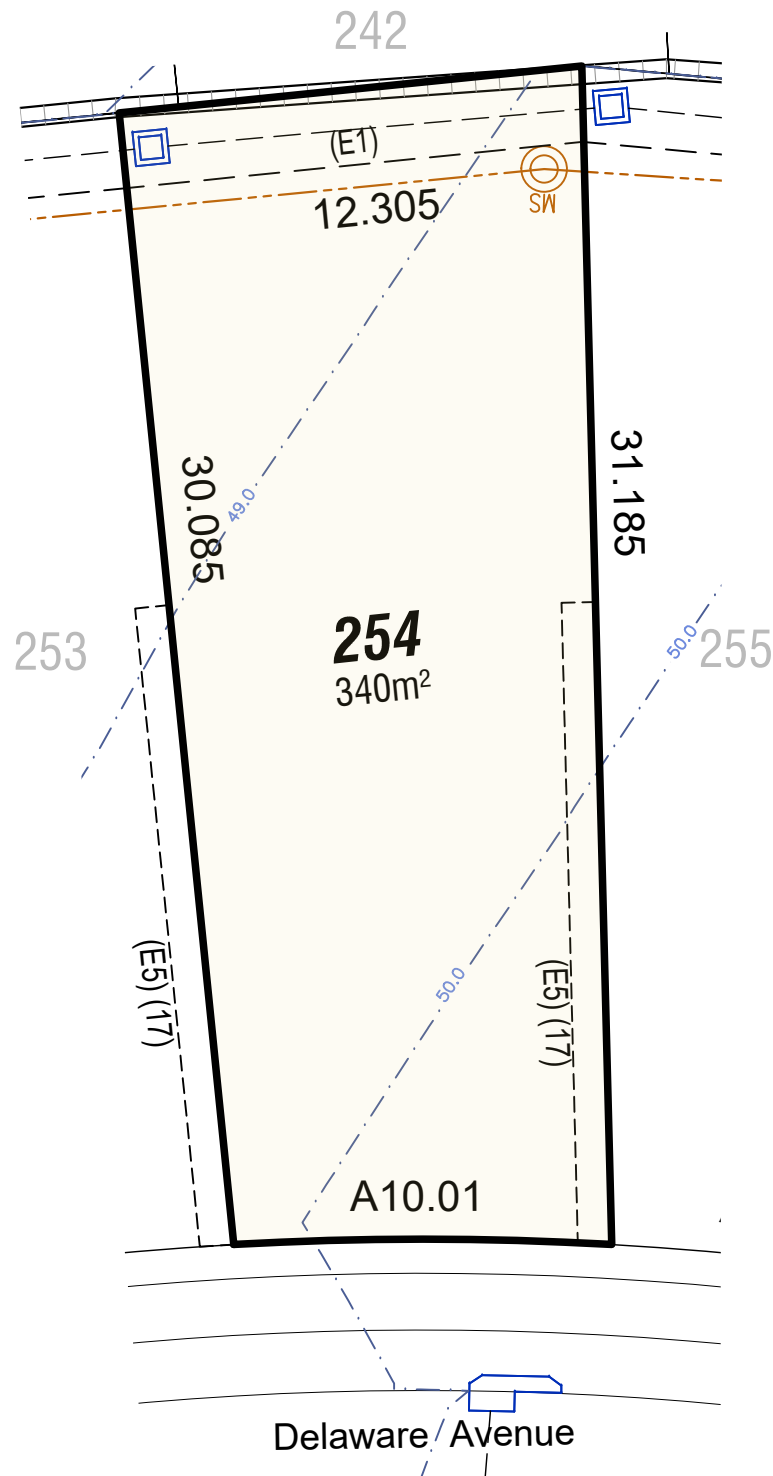


# Caddens Hill

Sales Centre

Cnr of Cadda Ridge Drive & O'Connell Lane, Caddens

caddenshill.com.au/1800 833 822



- WATER
- SEWER MAIN & ACCESS POINT
- ELECTRICITY
- STORMWATER & PITS
- NBN
- RETAINING WALLS

- ZERO LOT EASEMENT
- BUILDING SETBACK (D.C.P.)
- EASEMENT FOR DRAINAGE & SERVICES
- SUBSTATION & SETBACKS

- (E1) EASEMENT TO DRAIN WATER 2 WIDE
- (E3) EASEMENT FOR UNDERGROUND CABLES
- (E4) EASEMENT FOR PADMOUNT SUBSTATION 2.75 WIDE
- (E5) EASEMENT FOR ACCESS AND MAINTENANCE 0.9W x 17L
- (E7) RIGHT OF ACCESS VARIABLE WIDTH
- (E8) EASEMENT TO DRAIN WATER 5.0 WIDE



This plan is provided solely for the purpose of providing an impression of the concept relating to the proposed development called 'Caddens Hill', as well as the approximate location of existing and proposed third party facilities, services or destinations, and is not intended to be used for any other purpose. Legacy Group does not make any representation or give any warranty in relation to the future development of the site, the staging of any future development or the current or future location or existence of any facilities, services or destinations. The plan is based on the present intention of, and information available to, Legacy Group and the current known requirements of relevant authorities at the time of creation of the plan and details may change due to future circumstances. Any indications of distance or size are approximate and for indicative purposes only, and are not to scale. The plan and any matters shown on or inferred from it do not give rise to a legally binding obligation on or representation or warranty by Legacy Group. Legacy Group accepts no liability for any loss or damage arising as a result of any reliance on this plan or its contents.

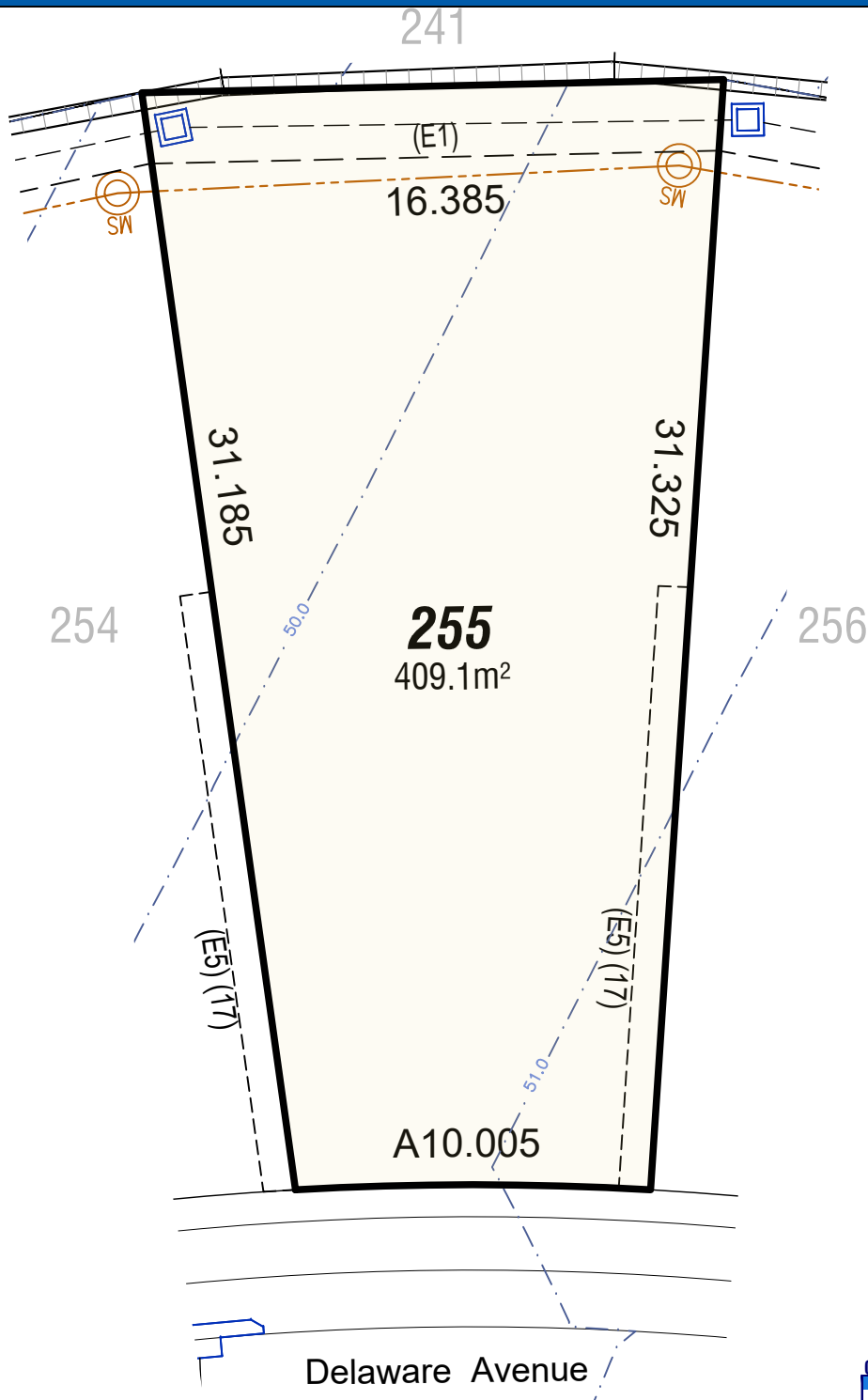


# Caddens Hill

Sales Centre

Cnr of Cadda Ridge Drive & O'Connell Lane, Caddens

caddenshill.com.au/1800 833 822



- WATER
- SEWER MAIN & ACCESS POINT
- ELECTRICITY
- STORMWATER & PITS
- NBN
- RETAINING WALLS

- ZERO LOT EASEMENT
- BUILDING SETBACK (D.C.P.)
- EASEMENT FOR DRAINAGE & SERVICES
- SUBSTATION & SETBACKS

- (E1) EASEMENT TO DRAIN WATER 2 WIDE
- (E3) EASEMENT FOR UNDERGROUND CABLES
- (E4) EASEMENT FOR PADMOUNT SUBSTATION 2.75 WIDE
- (E5) EASEMENT FOR ACCESS AND MAINTENANCE 0.9W x 17L
- (E7) RIGHT OF ACCESS VARIABLE WIDTH
- (E8) EASEMENT TO DRAIN WATER 5.0 WIDE



This plan is provided solely for the purpose of providing an impression of the concept relating to the proposed development called 'Caddens Hill', as well as the approximate location of existing and proposed third party facilities, services or destinations, and is not intended to be used for any other purpose. Legacy Group does not make any representation or give any warranty in relation to the future development of the site, the staging of any future development or the current or future location or existence of any facilities, services or destinations. The plan is based on the present intention of, and information available to, Legacy Group and the current known requirements of relevant authorities at the time of creation of the plan and details may change due to future circumstances. Any indications of distance or size are approximate and for indicative purposes only, and are not to scale. The plan and any matters shown on or inferred from it do not give rise to a legally binding obligation on or representation or warranty by Legacy Group. Legacy Group accepts no liability for any loss or damage arising as a result of any reliance on this plan or its contents.

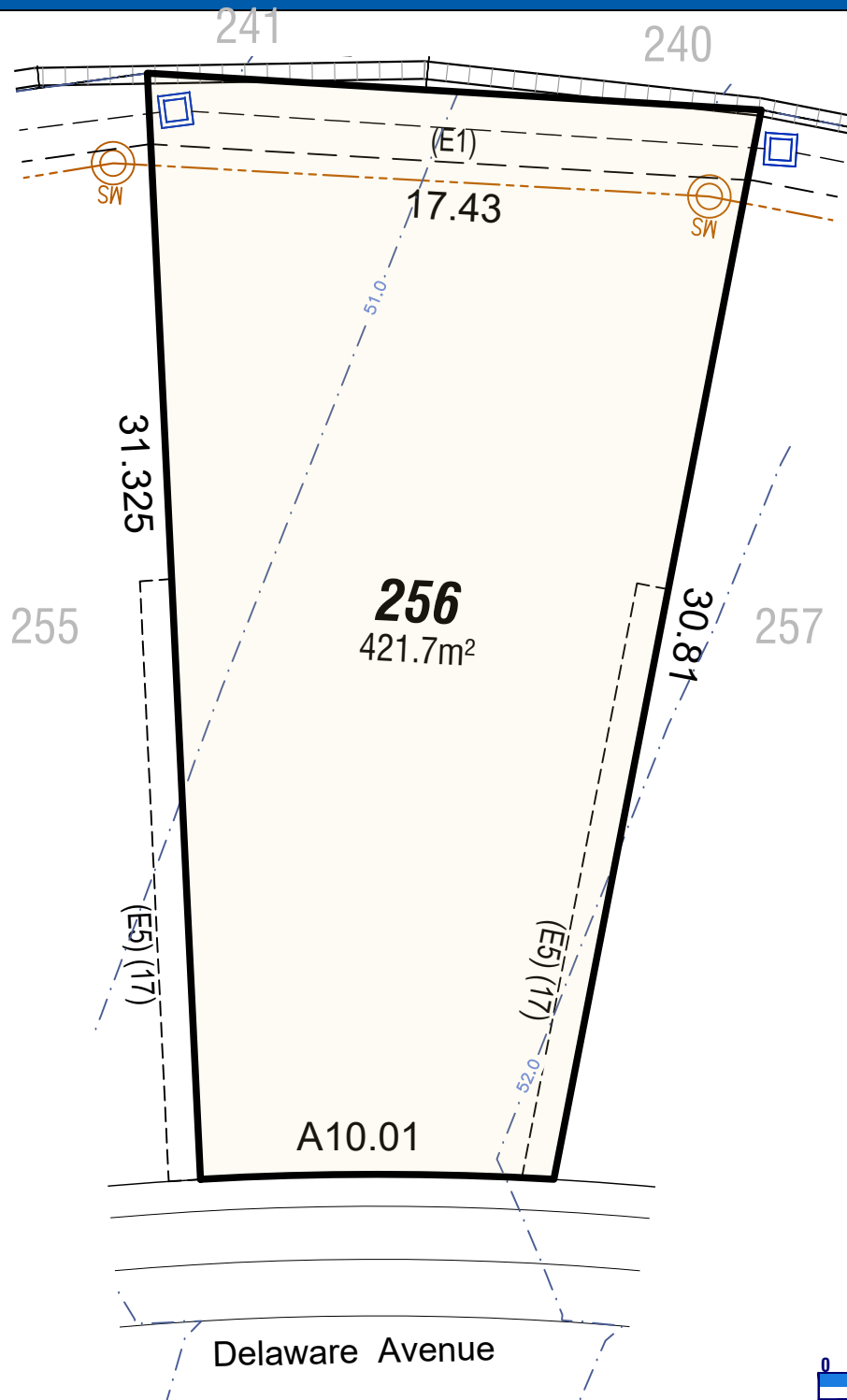


# Caddens Hill

Sales Centre

Cnr of Cadda Ridge Drive & O'Connell Lane, Caddens

caddenshill.com.au/1800 833 822



- WATER
- SEWER MAIN & ACCESS POINT
- ELECTRICITY
- STORMWATER & PITS
- NBN
- RETAINING WALLS

- ZERO LOT EASEMENT
- BUILDING SETBACK (D.C.P.)
- EASEMENT FOR DRAINAGE & SERVICES
- SUBSTATION & SETBACKS

- (E1) EASEMENT TO DRAIN WATER 2 WIDE
- (E3) EASEMENT FOR UNDERGROUND CABLES
- (E4) EASEMENT FOR PADMOUNT SUBSTATION 2.75 WIDE
- (E5) EASEMENT FOR ACCESS AND MAINTENANCE 0.9W x 17L
- (E7) RIGHT OF ACCESS VARIABLE WIDTH
- (E8) EASEMENT TO DRAIN WATER 5.0 WIDE



This plan is provided solely for the purpose of providing an impression of the concept relating to the proposed development called 'Caddens Hill', as well as the approximate location of existing and proposed third party facilities, services or destinations, and is not intended to be used for any other purpose. Legacy Group does not make any representation or give any warranty in relation to the future development of the site, the staging of any future development or the current or future location or existence of any facilities, services or destinations. The plan is based on the present intention of, and information available to, Legacy Group and the current known requirements of relevant authorities at the time of creation of the plan and details may change due to future circumstances. Any indications of distance or size are approximate and for indicative purposes only, and are not to scale. The plan and any matters shown on or inferred from it do not give rise to a legally binding obligation on or representation or warranty by Legacy Group. Legacy Group accepts no liability for any loss or damage arising as a result of any reliance on this plan or its contents.



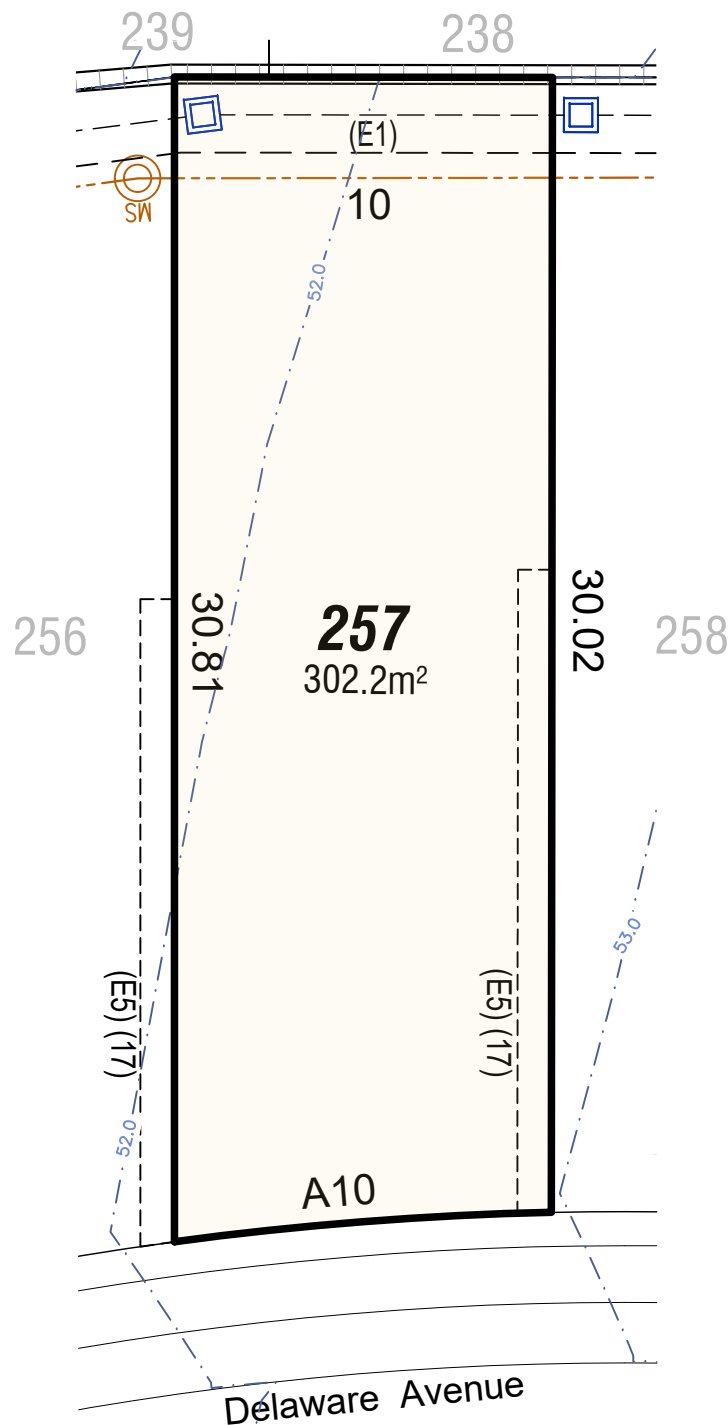


# Caddens Hill

Sales Centre

Cnr of Cadda Ridge Drive & O'Connell Lane, Caddens

caddenshill.com.au/1800 833 822



- WATER
- SEWER MAIN & ACCESS POINT
- ELECTRICITY
- STORMWATER & PITS
- NBN
- RETAINING WALLS

- ZERO LOT EASEMENT
- BUILDING SETBACK (D.C.P.)
- EASEMENT FOR DRAINAGE & SERVICES
- SUBSTATION & SETBACKS

- (E1) EASEMENT TO DRAIN WATER 2 WIDE
- (E3) EASEMENT FOR UNDERGROUND CABLES
- (E4) EASEMENT FOR PADMOUNT SUBSTATION 2.75 WIDE
- (E5) EASEMENT FOR ACCESS AND MAINTENANCE 0.9W x 17L
- (E7) RIGHT OF ACCESS VARIABLE WIDTH
- (E8) EASEMENT TO DRAIN WATER 5.0 WIDE



This plan is provided solely for the purpose of providing an impression of the concept relating to the proposed development called 'Caddens Hill', as well as the approximate location of existing and proposed third party facilities, services or destinations, and is not intended to be used for any other purpose. Legacy Group does not make any representation or give any warranty in relation to the future development of the site, the staging of any future development or the current or future location or existence of any facilities, services or destinations. The plan is based on the present intention of, and information available to, Legacy Group and the current known requirements of relevant authorities at the time of creation of the plan and details may change due to future circumstances. Any indications of distance or size are approximate and for indicative purposes only, and are not to scale. The plan and any matters shown on or inferred from it do not give rise to a legally binding obligation on or representation or warranty by Legacy Group. Legacy Group accepts no liability for any loss or damage arising as a result of any reliance on this plan or its contents.

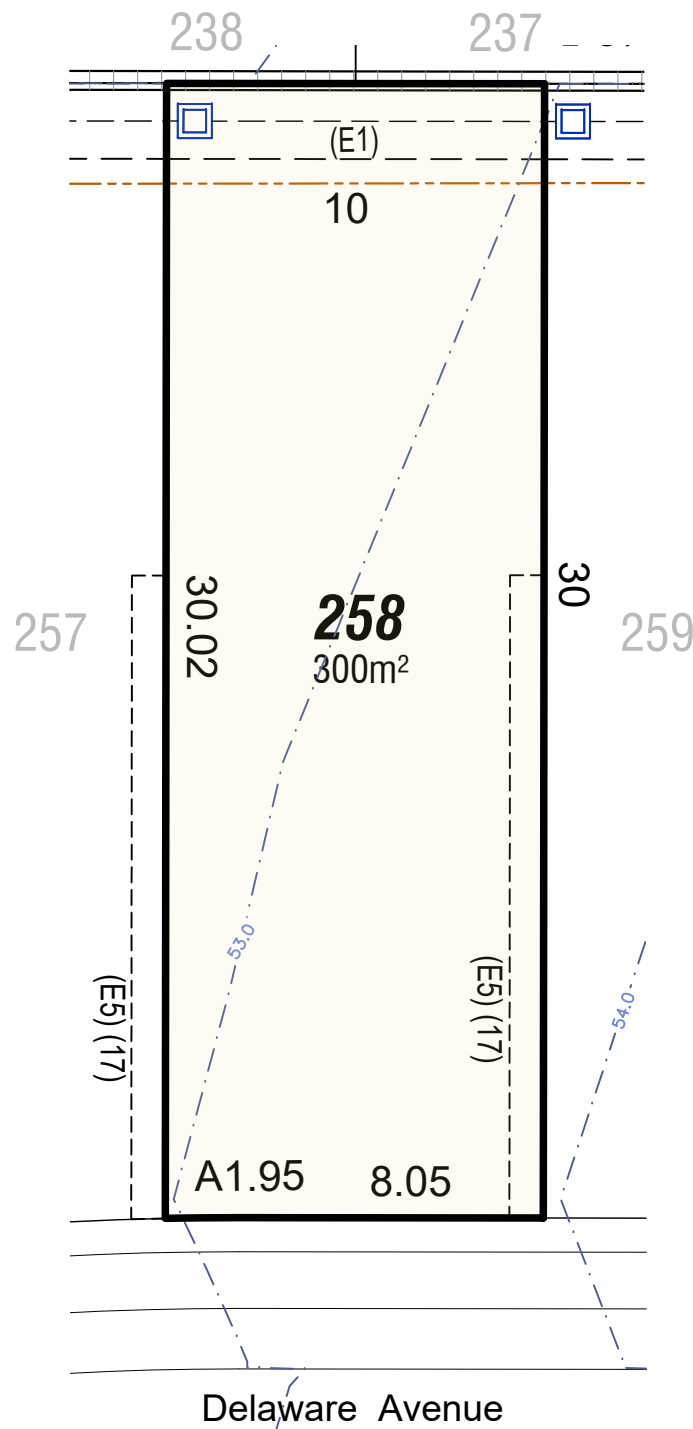


# Caddens Hill

Sales Centre

Cnr of Cadda Ridge Drive & O'Connell Lane, Caddens

caddenshill.com.au/1800 833 822



- WATER
- SEWER MAIN & ACCESS POINT
- ELECTRICITY
- STORMWATER & PITS
- NBN
- RETAINING WALLS

- ZERO LOT EASEMENT
- BUILDING SETBACK (D.C.P.)
- EASEMENT FOR DRAINAGE & SERVICES
- SUBSTATION & SETBACKS

- (E1) EASEMENT TO DRAIN WATER 2 WIDE
- (E3) EASEMENT FOR UNDERGROUND CABLES
- (E4) EASEMENT FOR PADMOUNT SUBSTATION 2.75 WIDE
- (E5) EASEMENT FOR ACCESS AND MAINTENANCE 0.9W x 17L
- (E7) RIGHT OF ACCESS VARIABLE WIDTH
- (E8) EASEMENT TO DRAIN WATER 5.0 WIDE



This plan is provided solely for the purpose of providing an impression of the concept relating to the proposed development called 'Caddens Hill', as well as the approximate location of existing and proposed third party facilities, services or destinations, and is not intended to be used for any other purpose. Legacy Group does not make any representation or give any warranty in relation to the future development of the site, the staging of any future development or the current or future location or existence of any facilities, services or destinations. The plan is based on the present intention of, and information available to, Legacy Group and the current known requirements of relevant authorities at the time of creation of the plan and details may change due to future circumstances. Any indications of distance or size are approximate and for indicative purposes only, and are not to scale. The plan and any matters shown on or inferred from it do not give rise to a legally binding obligation on or representation or warranty by Legacy Group. Legacy Group accepts no liability for any loss or damage arising as a result of any reliance on this plan or its contents.

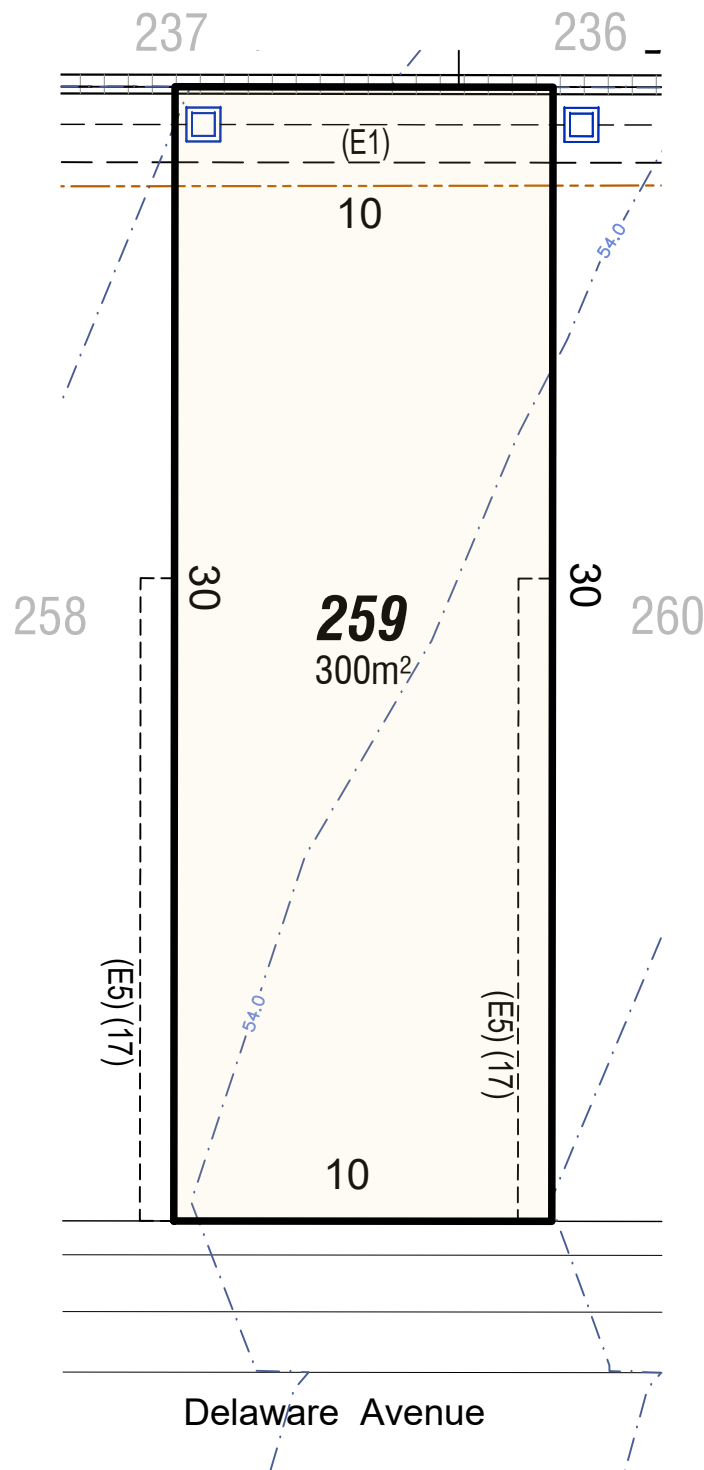


# Caddens Hill

Sales Centre

Cnr of Cadda Ridge Drive & O'Connell Lane, Caddens

caddenshill.com.au/1800 833 822



- WATER
- SEWER MAIN & ACCESS POINT
- ELECTRICITY
- STORMWATER & PITS
- NBN
- RETAINING WALLS

- ZERO LOT EASEMENT
- BUILDING SETBACK (D.C.P.)
- EASEMENT FOR DRAINAGE & SERVICES
- SUBSTATION & SETBACKS

- (E1) EASEMENT TO DRAIN WATER 2 WIDE
- (E3) EASEMENT FOR UNDERGROUND CABLES
- (E4) EASEMENT FOR PADMOUNT SUBSTATION 2.75 WIDE
- (E5) EASEMENT FOR ACCESS AND MAINTENANCE 0.9W x 17L
- (E7) RIGHT OF ACCESS VARIABLE WIDTH
- (E8) EASEMENT TO DRAIN WATER 5.0 WIDE



This plan is provided solely for the purpose of providing an impression of the concept relating to the proposed development called 'Caddens Hill', as well as the approximate location of existing and proposed third party facilities, services or destinations, and is not intended to be used for any other purpose. Legacy Group does not make any representation or give any warranty in relation to the future development of the site, the staging of any future development or the current or future location or existence of any facilities, services or destinations. The plan is based on the present intention of, and information available to, Legacy Group and the current known requirements of relevant authorities at the time of creation of the plan and details may change due to future circumstances. Any indications of distance or size are approximate and for indicative purposes only, and are not to scale. The plan and any matters shown on or inferred from it do not give rise to a legally binding obligation on or representation or warranty by Legacy Group. Legacy Group accepts no liability for any loss or damage arising as a result of any reliance on this plan or its contents.



[caddenshill.com.au/1800 833 822](http://caddenshill.com.au/1800_833_822)



- (E1) EASEMENT TO DRAIN WATER 2 WIDE  
(E3) EASEMENT FOR UNDERGROUND CABLES  
(E4) EASEMENT FOR PADMOUNT SUBSTATION 2.75 WIDE  
(E5) EASEMENT FOR ACCESS AND MAINTENANCE 0.9W x 17L  
(E7) RIGHT OF ACCESS VARIABLE WIDTH  
(E8) EASEMENT TO DRAIN WATER 5.0 WIDE

This plan is provided solely for the purpose of providing an impression of the concept relating to the proposed development called 'Caddens Hill', as well as the approximate location of existing and proposed third party facilities, services or destinations, and is not intended to be used for any other purpose. Legacy Group does not make any representation or give any warranty in relation to the future development of the site, the staging of any future development or the current or future location or existence of any facilities, services or destinations. The plan is based on the present intention of, and information available to, Legacy Group and the current known requirements of relevant authorities at the time of creation of the plan and details may change due to future circumstances. Any indications of distance or size are approximate and for indicative purposes only, and are not to scale. The plan and any matters shown on or inferred from it do not give rise to a legally binding obligation on or representation or warranty by Legacy Group. Legacy Group accepts no liability for any loss or damage arising as a result of any reliance on this plan or its contents.






# Caddens Hill

Sales Centre

Cnr of Cadda Ridge Drive & O'Connell Lane, Caddens

caddenshill.com.au/1800 833 822



This plan is provided solely for the purpose of providing an impression of the concept relating to the proposed development called 'Caddens Hill', as well as the approximate location of existing and proposed third party facilities, services or destinations, and is not intended to be used for any other purpose. Legacy Group does not make any representation or give any warranty in relation to the future development of the site, the staging of any future development or the current or future location or existence of any facilities, services or destinations. The plan is based on the present intention of, and information available to, Legacy Group and the current known requirements of relevant authorities at the time of creation of the plan and details may change due to future circumstances. Any indications of distance or size are approximate and for indicative purposes only, and are not to scale. The plan and any matters shown on or inferred from it do not give rise to a legally binding obligation on or representation or warranty by Legacy Group. Legacy Group accepts no liability for any loss or damage arising as a result of any reliance on this plan or its contents.

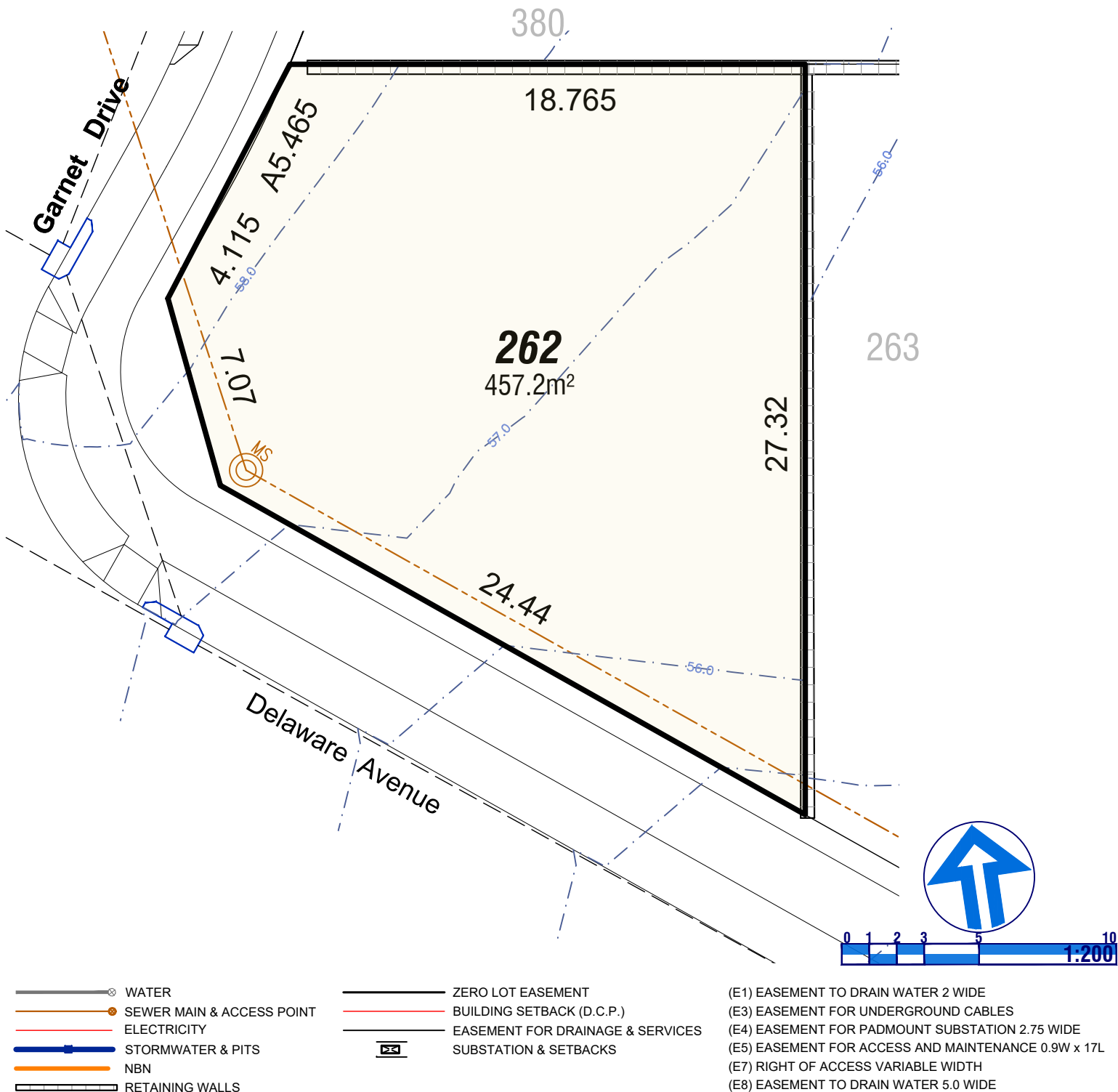


# Caddens Hill

Sales Centre

Cnr of Cadda Ridge Drive & O'Connell Lane, Caddens

caddenshill.com.au/1800 833 822



This plan is provided solely for the purpose of providing an impression of the concept relating to the proposed development called 'Caddens Hill', as well as the approximate location of existing and proposed third party facilities, services or destinations, and is not intended to be used for any other purpose. Legacy Group does not make any representation or give any warranty in relation to the future development of the site, the staging of any future development or the current or future location or existence of any facilities, services or destinations. The plan is based on the present intention of, and information available to, Legacy Group and the current known requirements of relevant authorities at the time of creation of the plan and details may change due to future circumstances. Any indications of distance or size are approximate and for indicative purposes only, and are not to scale. The plan and any matters shown on or inferred from it do not give rise to a legally binding obligation on or representation or warranty by Legacy Group. Legacy Group accepts no liability for any loss or damage arising as a result of any reliance on this plan or its contents.

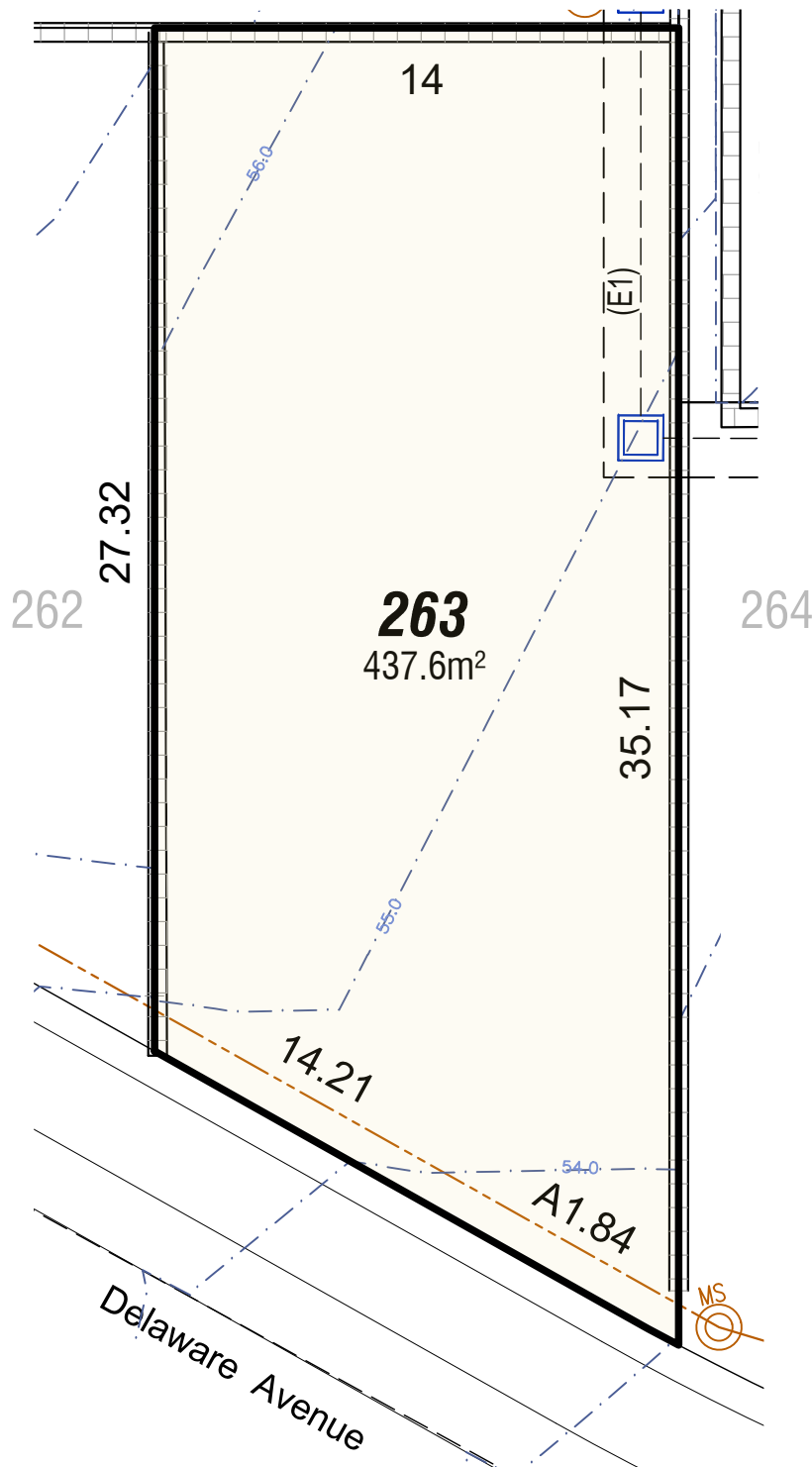


# Caddens Hill

Sales Centre

Cnr of Cadda Ridge Drive & O'Connell Lane, Caddens

caddenshill.com.au/1800 833 822



- WATER
- SEWER MAIN & ACCESS POINT
- ELECTRICITY
- STORMWATER & PITS
- NBN
- RETAINING WALLS

- ZERO LOT EASEMENT
- BUILDING SETBACK (D.C.P.)
- EASEMENT FOR DRAINAGE & SERVICES
- SUBSTATION & SETBACKS

- (E1) EASEMENT TO DRAIN WATER 2 WIDE
- (E3) EASEMENT FOR UNDERGROUND CABLES
- (E4) EASEMENT FOR PADMOUNT SUBSTATION 2.75 WIDE
- (E5) EASEMENT FOR ACCESS AND MAINTENANCE 0.9W x 17L
- (E7) RIGHT OF ACCESS VARIABLE WIDTH
- (E8) EASEMENT TO DRAIN WATER 5.0 WIDE



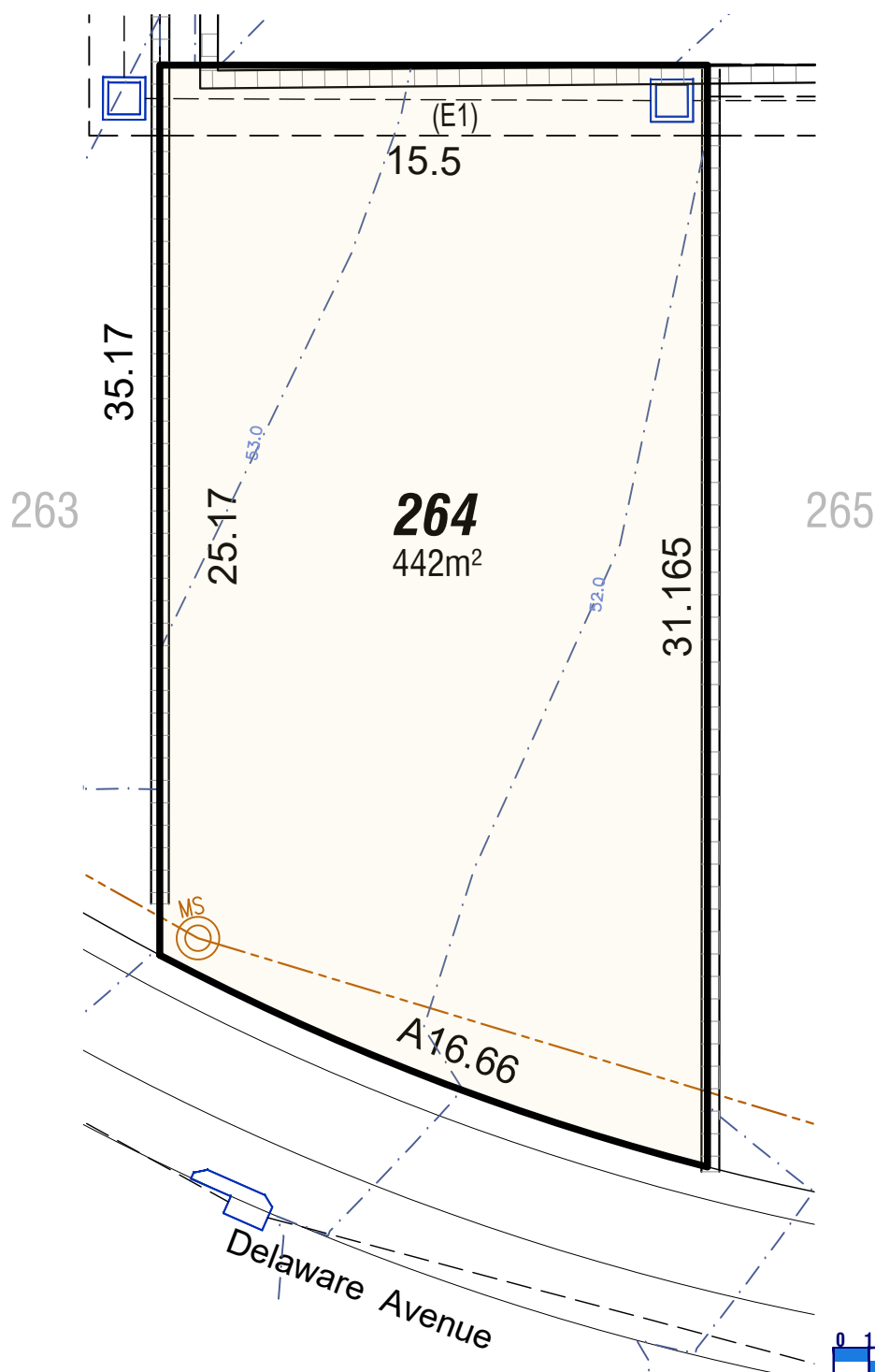
This plan is provided solely for the purpose of providing an impression of the concept relating to the proposed development called 'Caddens Hill', as well as the approximate location of existing and proposed third party facilities, services or destinations, and is not intended to be used for any other purpose. Legacy Group does not make any representation or give any warranty in relation to the future development of the site, the staging of any future development or the current or future location or existence of any facilities, services or destinations. The plan is based on the present intention of, and information available to, Legacy Group and the current known requirements of relevant authorities at the time of creation of the plan and details may change due to future circumstances. Any indications of distance or size are approximate and for indicative purposes only, and are not to scale. The plan and any matters shown on or inferred from it do not give rise to a legally binding obligation on or representation or warranty by Legacy Group. Legacy Group accepts no liability for any loss or damage arising as a result of any reliance on this plan or its contents.



## Sales Centre


**Cnr of Cadda Ridge Drive & O'Connell Lane, Caddens**

[caddenshill.com.au/1800 833 822](http://caddenshill.com.au/1800_833_822)



0 1 2 3 5 10  
1:200

- 
- WATER  
 SEWER MAIN & ACCESS POINT  
 ELECTRICITY  
 STORMWATER & PITS  
 NBN  
 RETAINING WALLS

- |   |                                  |
|---|----------------------------------|
|  | ZERO LOT EASEMENT                |
|  | BUILDING SETBACK (D.C.P.)        |
|  | EASEMENT FOR DRAINAGE & SERVICES |
|  | SUBSTATION & SETBACKS            |

- (E1) EASEMENT TO DRAIN WATER 2 WIDE  
(E3) EASEMENT FOR UNDERGROUND CABLES  
(E4) EASEMENT FOR PADMOUNT SUBSTATION 2.75 WIDE  
(E5) EASEMENT FOR ACCESS AND MAINTENANCE 0.9W x 17L  
(E7) RIGHT OF ACCESS VARIABLE WIDTH  
(E8) EASEMENT TO DRAIN WATER 5.0 WIDE

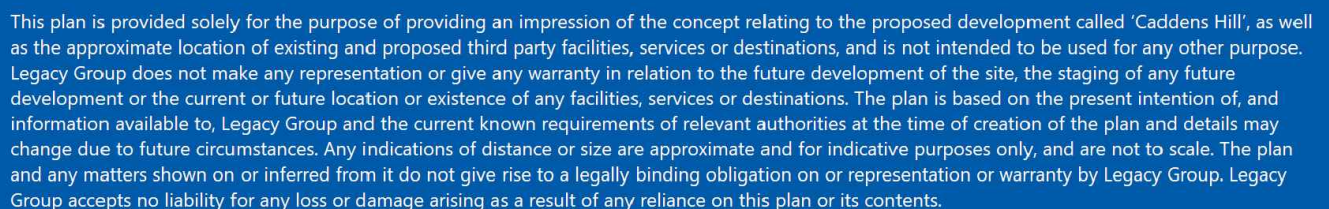


This plan is provided solely for the purpose of providing an impression of the concept relating to the proposed development called 'Caddens Hill', as well as the approximate location of existing and proposed third party facilities, services or destinations, and is not intended to be used for any other purpose. Legacy Group does not make any representation or give any warranty in relation to the future development of the site, the staging of any future development or the current or future location or existence of any facilities, services or destinations. The plan is based on the present intention of, and information available to, Legacy Group and the current known requirements of relevant authorities at the time of creation of the plan and details may change due to future circumstances. Any indications of distance or size are approximate and for indicative purposes only, and are not to scale. The plan and any matters shown on or inferred from it do not give rise to a legally binding obligation on or representation or warranty by Legacy Group. Legacy Group accepts no liability for any loss or damage arising as a result of any reliance on this plan or its contents.





[caddenshill.com.au/1800 833 822](http://caddenshill.com.au/1800_833_822)



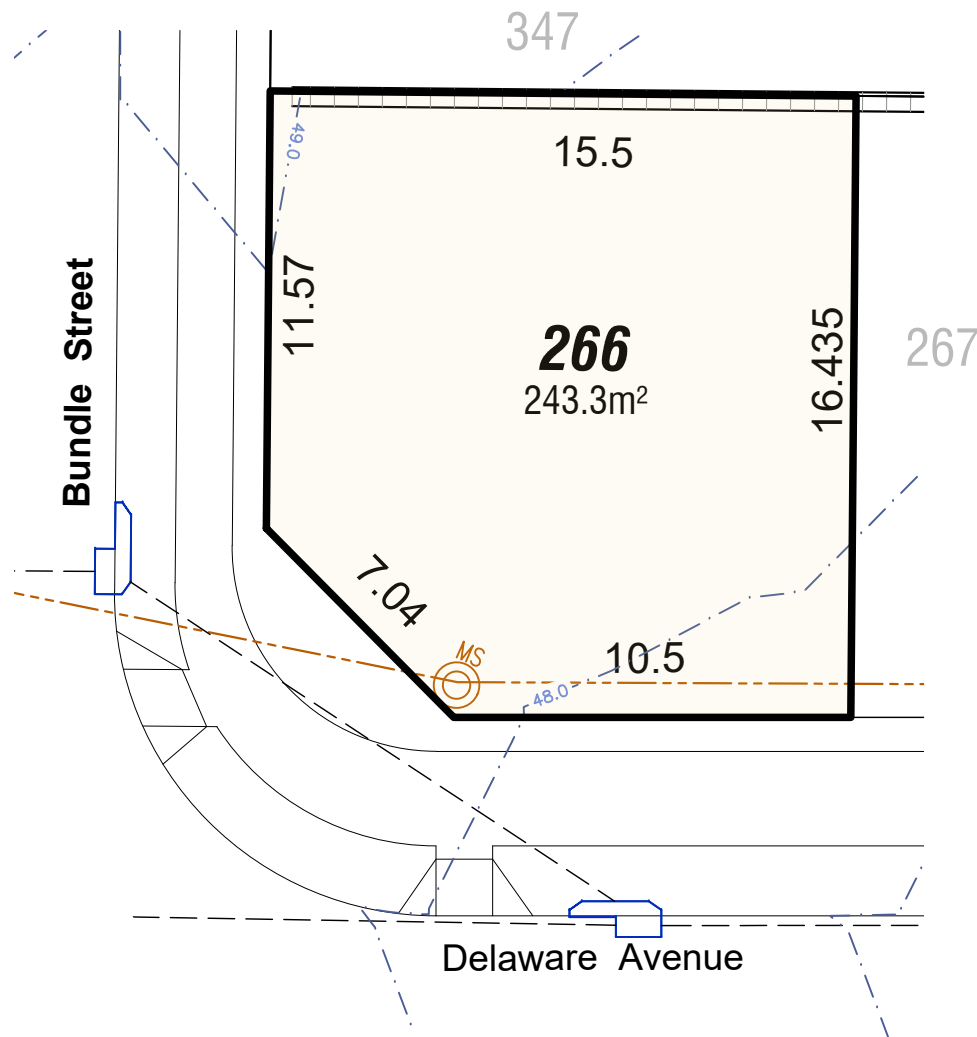


# Caddens Hill

Sales Centre

Cnr of Cadda Ridge Drive & O'Connell Lane, Caddens

caddenshill.com.au/1800 833 822



- WATER
- SEWER MAIN & ACCESS POINT
- ELECTRICITY
- STORMWATER & PITS
- NBN
- RETAINING WALLS

- ZERO LOT EASEMENT
- BUILDING SETBACK (D.C.P.)
- EASEMENT FOR DRAINAGE & SERVICES
- SUBSTATION & SETBACKS

- (E1) EASEMENT TO DRAIN WATER 2 WIDE
- (E3) EASEMENT FOR UNDERGROUND CABLES
- (E4) EASEMENT FOR PADMOUNT SUBSTATION 2.75 WIDE
- (E5) EASEMENT FOR ACCESS AND MAINTENANCE 0.9W x 17L
- (E7) RIGHT OF ACCESS VARIABLE WIDTH
- (E8) EASEMENT TO DRAIN WATER 5.0 WIDE



This plan is provided solely for the purpose of providing an impression of the concept relating to the proposed development called 'Caddens Hill', as well as the approximate location of existing and proposed third party facilities, services or destinations, and is not intended to be used for any other purpose. Legacy Group does not make any representation or give any warranty in relation to the future development of the site, the staging of any future development or the current or future location or existence of any facilities, services or destinations. The plan is based on the present intention of, and information available to, Legacy Group and the current known requirements of relevant authorities at the time of creation of the plan and details may change due to future circumstances. Any indications of distance or size are approximate and for indicative purposes only, and are not to scale. The plan and any matters shown on or inferred from it do not give rise to a legally binding obligation on or representation or warranty by Legacy Group. Legacy Group accepts no liability for any loss or damage arising as a result of any reliance on this plan or its contents.

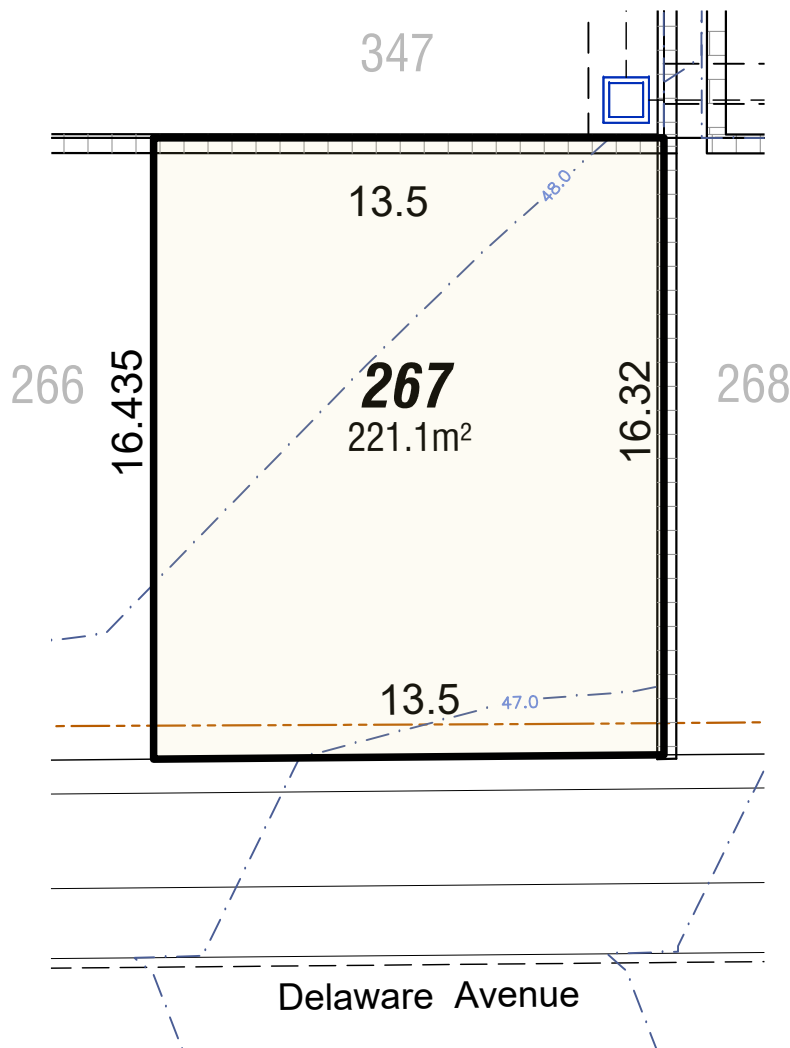


# Caddens Hill

Sales Centre

Cnr of Cadda Ridge Drive & O'Connell Lane, Caddens

caddenshill.com.au/1800 833 822



- WATER
- SEWER MAIN & ACCESS POINT
- ELECTRICITY
- STORMWATER & PITS
- NBN
- RETAINING WALLS

- ZERO LOT EASEMENT
- BUILDING SETBACK (D.C.P.)
- EASEMENT FOR DRAINAGE & SERVICES
- SUBSTATION & SETBACKS

- (E1) EASEMENT TO DRAIN WATER 2 WIDE
- (E3) EASEMENT FOR UNDERGROUND CABLES
- (E4) EASEMENT FOR PADMOUNT SUBSTATION 2.75 WIDE
- (E5) EASEMENT FOR ACCESS AND MAINTENANCE 0.9W x 17L
- (E7) RIGHT OF ACCESS VARIABLE WIDTH
- (E8) EASEMENT TO DRAIN WATER 5.0 WIDE



This plan is provided solely for the purpose of providing an impression of the concept relating to the proposed development called 'Caddens Hill', as well as the approximate location of existing and proposed third party facilities, services or destinations, and is not intended to be used for any other purpose. Legacy Group does not make any representation or give any warranty in relation to the future development of the site, the staging of any future development or the current or future location or existence of any facilities, services or destinations. The plan is based on the present intention of, and information available to, Legacy Group and the current known requirements of relevant authorities at the time of creation of the plan and details may change due to future circumstances. Any indications of distance or size are approximate and for indicative purposes only, and are not to scale. The plan and any matters shown on or inferred from it do not give rise to a legally binding obligation on or representation or warranty by Legacy Group. Legacy Group accepts no liability for any loss or damage arising as a result of any reliance on this plan or its contents.



# Caddens Hill

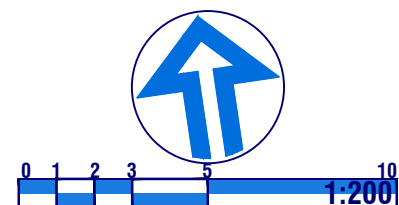

Sales Centre

Cnr of Cadda Ridge Drive & O'Connell Lane, Caddens

caddenshill.com.au/1800 833 822



301



- WATER
- SEWER MAIN & ACCESS POINT
- ELECTRICITY
- STORMWATER & PITS
- NBN
- RETAINING WALLS

- ZERO LOT EASEMENT
- BUILDING SETBACK (D.C.P.)
- EASEMENT FOR DRAINAGE & SERVICES
- SUBSTATION & SETBACKS

- (E1) EASEMENT TO DRAIN WATER 2 WIDE
- (E3) EASEMENT FOR UNDERGROUND CABLES
- (E4) EASEMENT FOR PADMOUNT SUBSTATION 2.75 WIDE
- (E5) EASEMENT FOR ACCESS AND MAINTENANCE 0.9W x 17L
- (E7) RIGHT OF ACCESS VARIABLE WIDTH
- (E8) EASEMENT TO DRAIN WATER 5.0 WIDE



This plan is provided solely for the purpose of providing an impression of the concept relating to the proposed development called 'Caddens Hill', as well as the approximate location of existing and proposed third party facilities, services or destinations, and is not intended to be used for any other purpose. Legacy Group does not make any representation or give any warranty in relation to the future development of the site, the staging of any future development or the current or future location or existence of any facilities, services or destinations. The plan is based on the present intention of, and information available to, Legacy Group and the current known requirements of relevant authorities at the time of creation of the plan and details may change due to future circumstances. Any indications of distance or size are approximate and for indicative purposes only, and are not to scale. The plan and any matters shown on or inferred from it do not give rise to a legally binding obligation on or representation or warranty by Legacy Group. Legacy Group accepts no liability for any loss or damage arising as a result of any reliance on this plan or its contents.



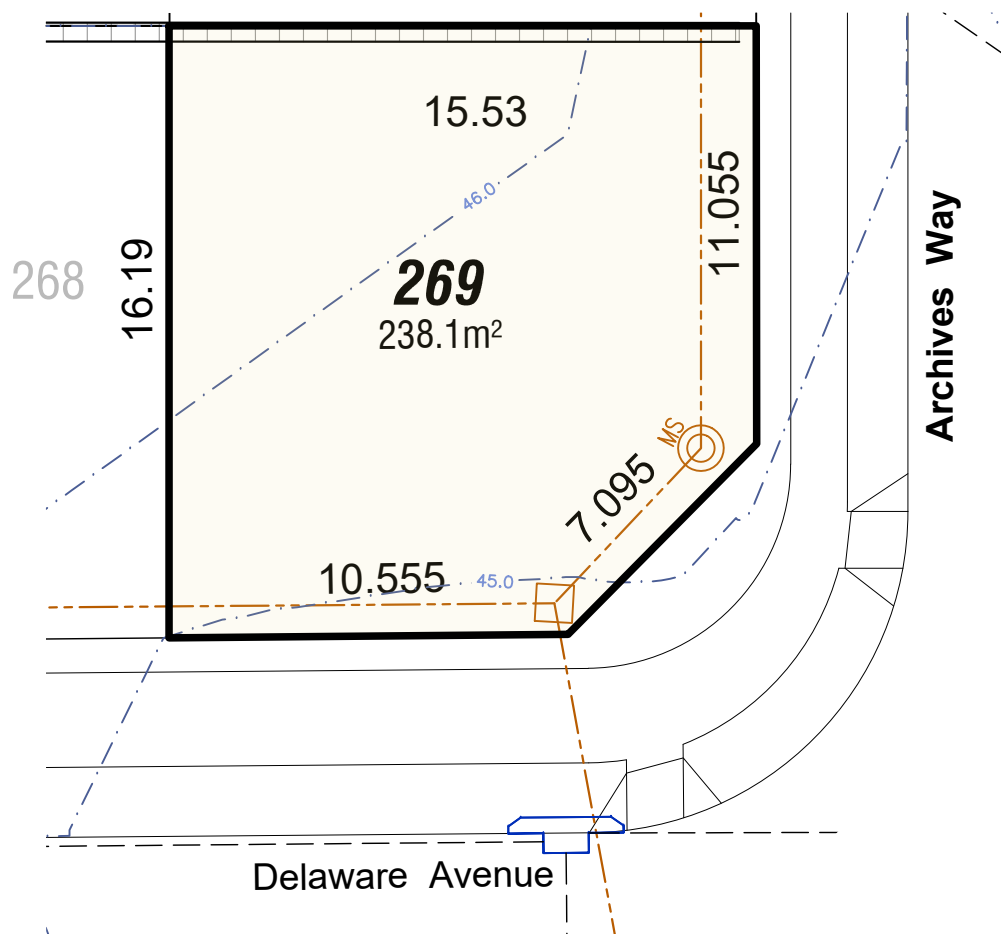


# Caddens Hill

Sales Centre

Cnr of Cadda Ridge Drive & O'Connell Lane, Caddens

caddenshill.com.au/1800 833 822



- WATER
- SEWER MAIN & ACCESS POINT
- ELECTRICITY
- STORMWATER & PITS
- NBN
- RETAINING WALLS

- ZERO LOT EASEMENT
- BUILDING SETBACK (D.C.P.)
- EASEMENT FOR DRAINAGE & SERVICES
- SUBSTATION & SETBACKS

- (E1) EASEMENT TO DRAIN WATER 2 WIDE
- (E3) EASEMENT FOR UNDERGROUND CABLES
- (E4) EASEMENT FOR PADMOUNT SUBSTATION 2.75 WIDE
- (E5) EASEMENT FOR ACCESS AND MAINTENANCE 0.9W x 17L
- (E7) RIGHT OF ACCESS VARIABLE WIDTH
- (E8) EASEMENT TO DRAIN WATER 5.0 WIDE



This plan is provided solely for the purpose of providing an impression of the concept relating to the proposed development called 'Caddens Hill', as well as the approximate location of existing and proposed third party facilities, services or destinations, and is not intended to be used for any other purpose. Legacy Group does not make any representation or give any warranty in relation to the future development of the site, the staging of any future development or the current or future location or existence of any facilities, services or destinations. The plan is based on the present intention of, and information available to, Legacy Group and the current known requirements of relevant authorities at the time of creation of the plan and details may change due to future circumstances. Any indications of distance or size are approximate and for indicative purposes only, and are not to scale. The plan and any matters shown on or inferred from it do not give rise to a legally binding obligation on or representation or warranty by Legacy Group. Legacy Group accepts no liability for any loss or damage arising as a result of any reliance on this plan or its contents.